

KEY: SHEET / VIEWPORT AREA.

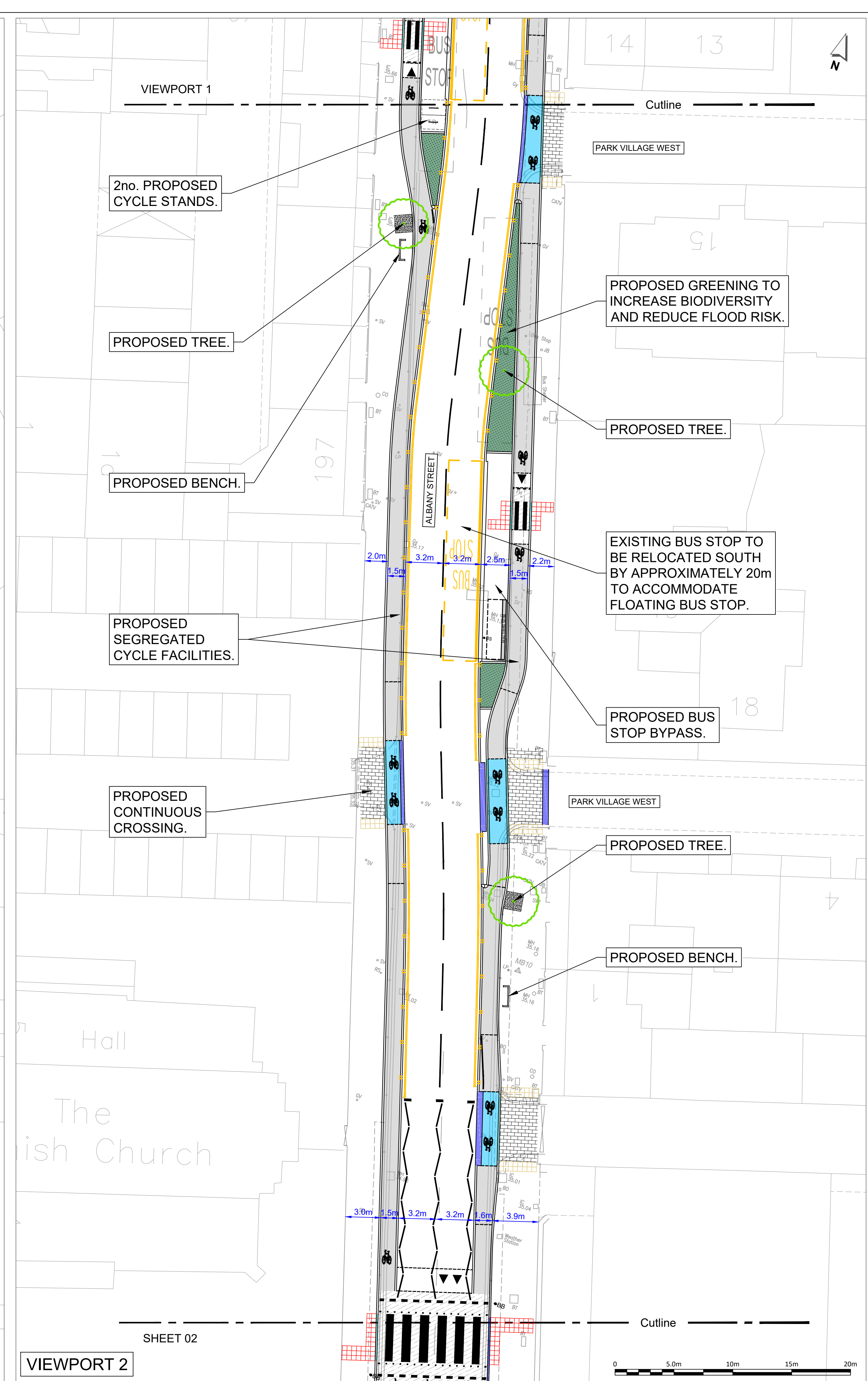
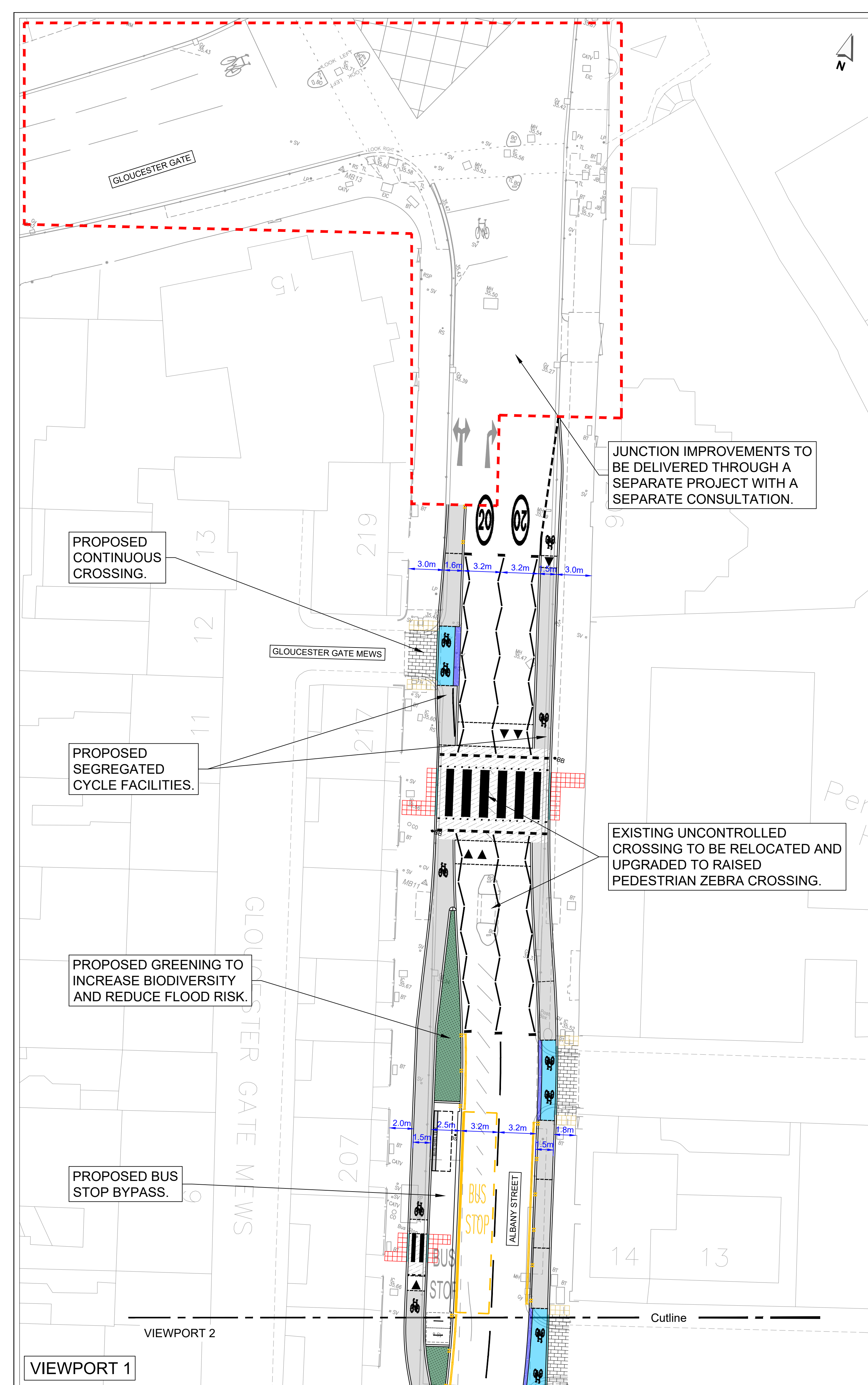
STATUS: FOR CONSULTATION

CLIENT: Camden

PROJECT: REGENTS PARK AREA SHS
ALBANY STREET
CYCLEWAYS

DRAWING TITLE: CONSULTATION PLANS
SHEET LAYOUT

SCALE @ A1: NTS DATE: APRIL 2025



KEY:

- EXISTING GUARD RAILING TO BE REMOVED.
- EXISTING ROAD MARKINGS.
- PROPOSED KERBS
- PROPOSED DROPPED KERBS.
- PROPOSED RAMP.
- PROPOSED ROAD MARKINGS.
- SURFACE BREAK LINE.
- PROPOSED BELISHA BEACON SHOWN INDICATIVELY.
- PROPOSED BUS STOP FLAG SHOWN INDICATIVELY.
- PROPOSED BUS STOP SHELTER SHOWN INDICATIVELY.
- INDICATIVE LOCATION OF PROPOSED GREENING, SUBJECT TO FEASIBILITY.
- PROPOSED CONTINUOUS CROSSING.
- PROPOSED CONCRETE PAVING SLABS.
- PROPOSED SEGREGATED CYCLE FACILITY.
- PROPOSED RAISED TABLE.
- CYCLE LANE BLUE SURFACE TREATMENT.
- PROPOSED BLISTER PAVING.
- PROPOSED CORDUROY PAVING.
- PROPOSED CYCLE STANDS.
- PROPOSED CYCLE HANGAR.
- PROPOSED BENCH.
- PROPOSED TREE (AND TREE PIT WHERE REQUIRED).

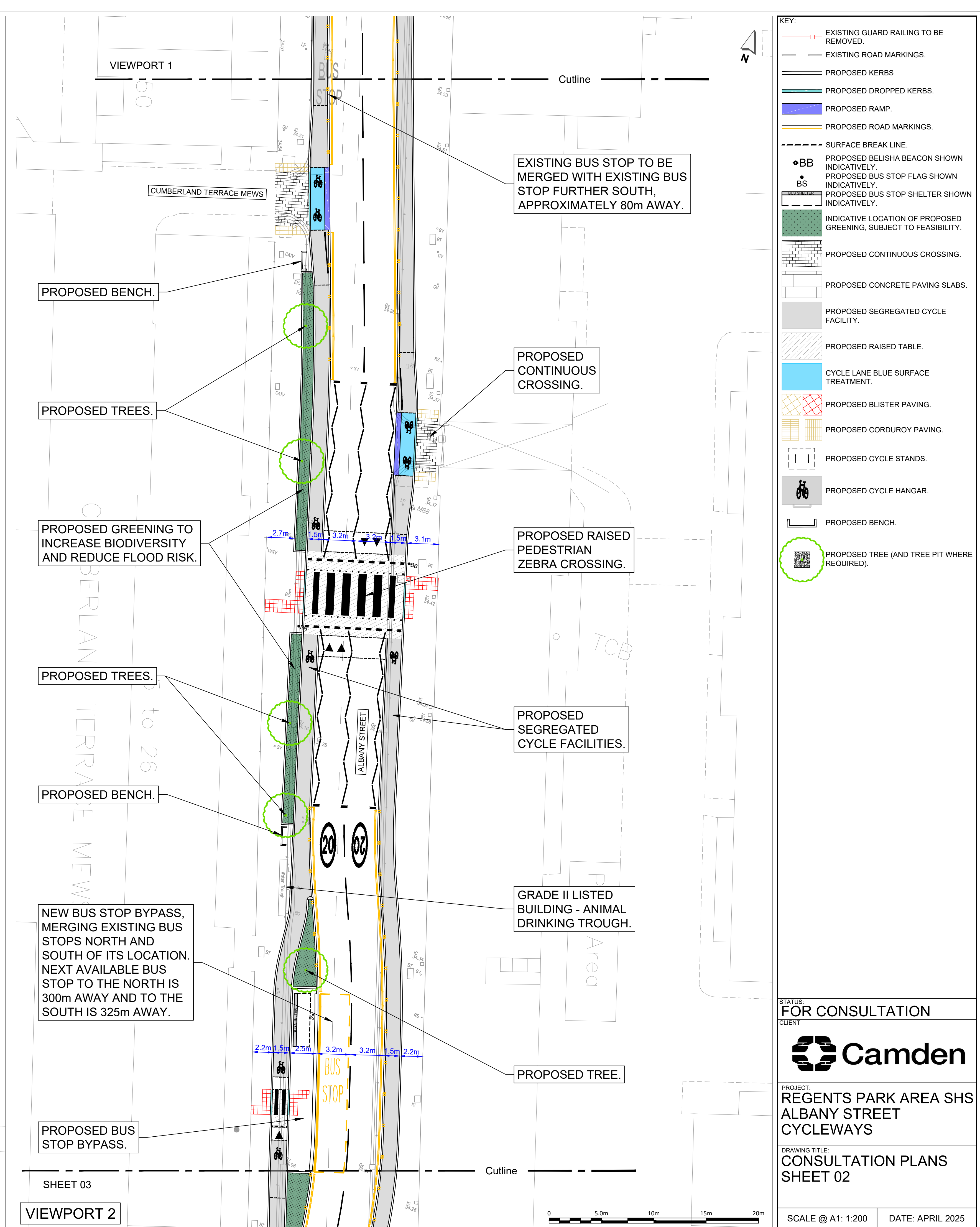
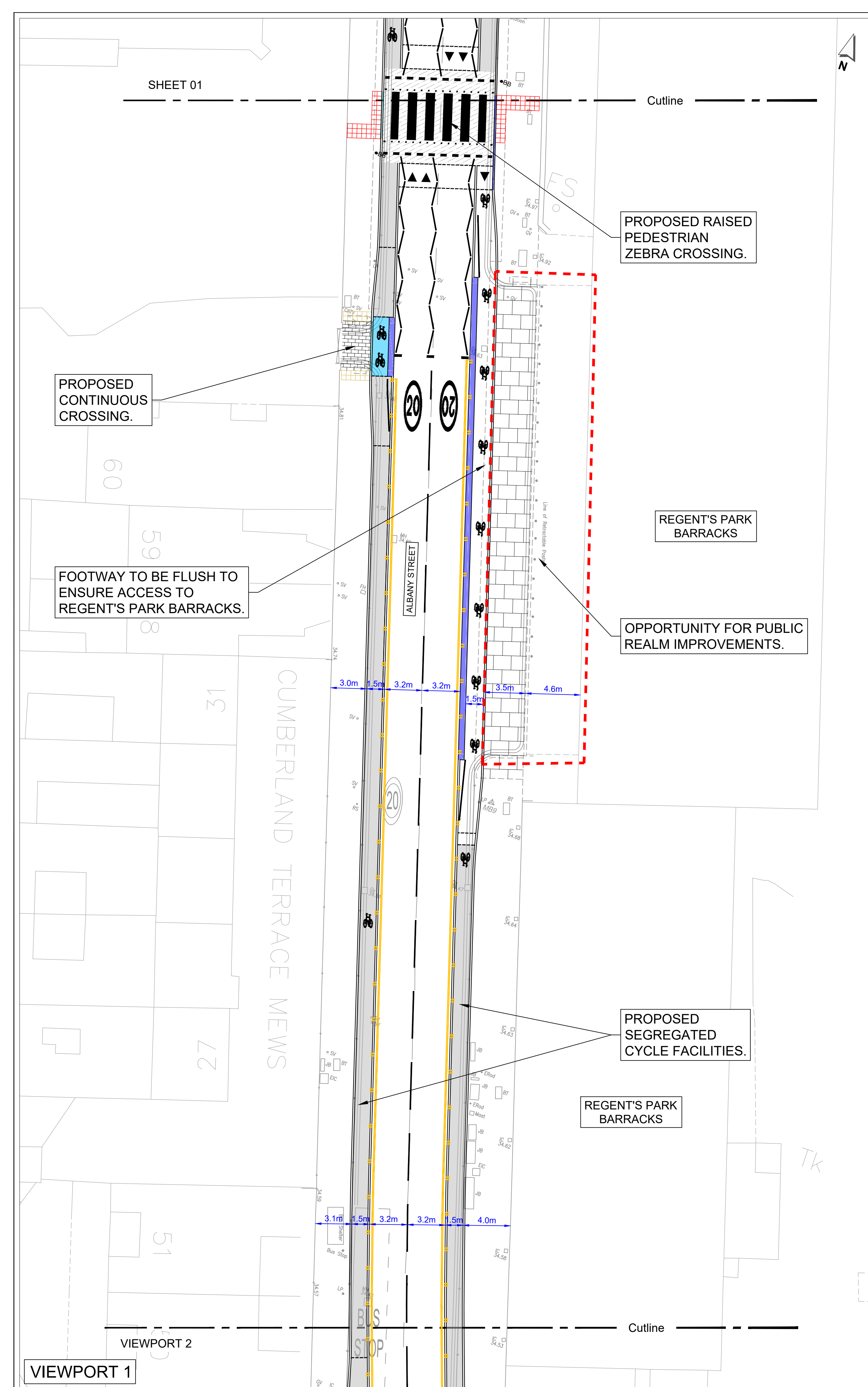
STATUS: FOR CONSULTATION

CLIENT: Camden

PROJECT: REGENTS PARK AREA SHS ALBANY STREET CYCLEWAYS

DRAWING TITLE: CONSULTATION PLANS SHEET 01

SCALE @ A1: 1:200 **DATE: APRIL 2025**



PROPOSED GREENING TO INCREASE BIODIVERSITY AND REDUCE FLOOD RISK.

PROPOSED SEGREGATED CYCLE FACILITIES.

OPPORTUNITY FOR PUBLIC REALM IMPROVEMENTS.

OPPORTUNITY TO IMPROVE WAYFINDING TO REGENT'S PARK THROUGH SIGNAGE, MATERIALS OR STREET FURNITURE.

PROPOSED CONTINUOUS CROSSING.

2no. PROPOSED CYCLE STANDS.

PROPOSED BUS STOP BYPASS.

PROPOSED TREE.

PROPOSED GREENING TO INCREASE BIODIVERSITY AND REDUCE FLOOD RISK.

PROPOSED BENCH.

EXISTING ZEBRA CROSSING TO BE UPGRADED TO RAISED PEDESTRIAN AND CYCLE CROSSING.

EXISTING BUS STOP TO BE MERGED WITH EXISTING BUS STOP FURTHER NORTH, APPROXIMATELY 100m AWAY.

PROPOSED SEGREGATED CYCLE FACILITIES.

PROPOSED BENCH.

CHRIST CHURCH PRIMARY SCHOOL

- KEY:
- EXISTING GUARD RAILING TO BE REMOVED.
 - EXISTING ROAD MARKINGS.
 - PROPOSED KERBS.
 - PROPOSED DROPPED KERBS.
 - PROPOSED RAMP.
 - PROPOSED ROAD MARKINGS.
 - SURFACE BREAK LINE.
 - PROPOSED BELISHA BEACON SHOWN INDICATIVELY.
 - PROPOSED BUS STOP FLAG SHOWN INDICATIVELY.
 - PROPOSED BUS STOP SHELTER SHOWN INDICATIVELY.
 - INDICATIVE LOCATION OF PROPOSED GREENING, SUBJECT TO FEASIBILITY.
 - PROPOSED CONTINUOUS CROSSING.
 - PROPOSED CONCRETE PAVING SLABS.
 - PROPOSED SEGREGATED CYCLE FACILITY.
 - PROPOSED RAISED TABLE.
 - CYCLE LANE BLUE SURFACE TREATMENT.
 - PROPOSED BLISTER PAVING.
 - PROPOSED CORDUROY PAVING.
 - PROPOSED CYCLE STANDS.
 - PROPOSED CYCLE HANGAR.
 - PROPOSED BENCH.
 - PROPOSED TREE (AND TREE PIT WHERE REQUIRED).

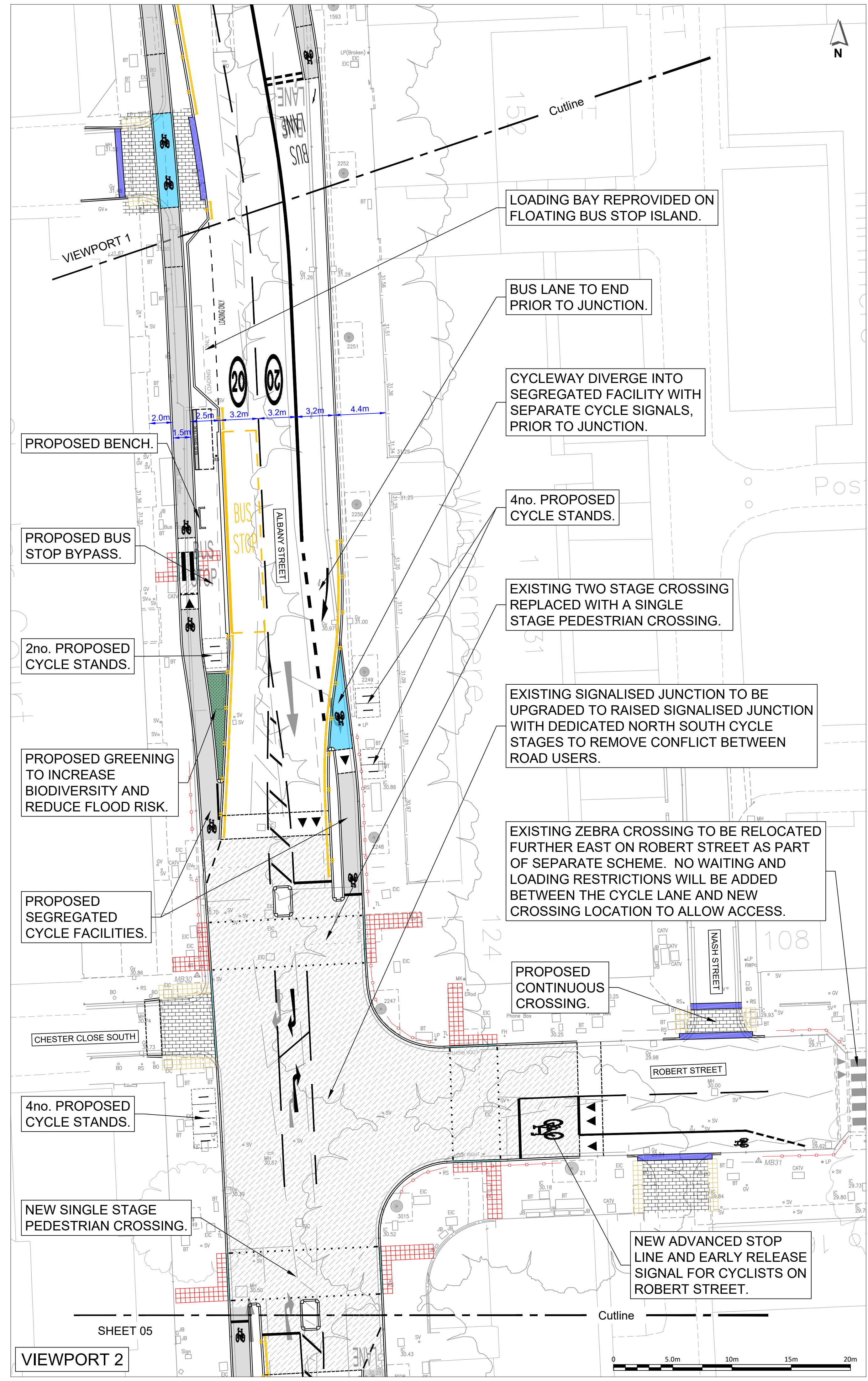
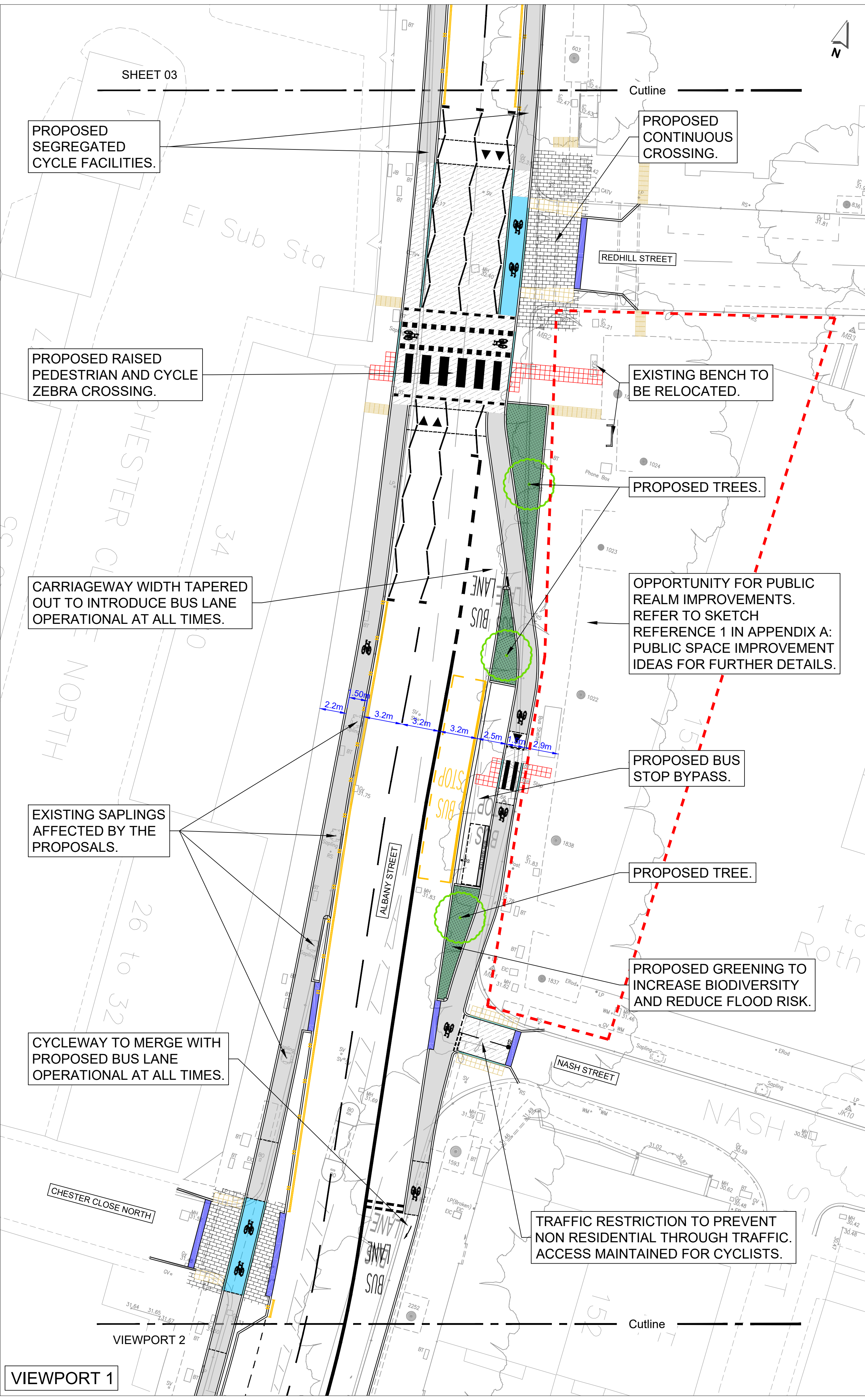
STATUS: FOR CONSULTATION
CLIENT:



PROJECT: REGENTS PARK AREA SHS
ALBANY STREET
CYCLEWAYS

DRAWING TITLE:
CONSULTATION PLANS
SHEET 03

SCALE @ A1: 1:200 DATE: APRIL 2025



KEY:

- EXISTING GUARD RAILING TO BE REMOVED.
- EXISTING ROAD MARKINGS.
- PROPOSED KERBS
- PROPOSED DROPPED KERBS.
- PROPOSED RAMP.
- PROPOSED ROAD MARKINGS.
- SURFACE BREAK LINE.
- PROPOSED BELISHA BEACON SHOWN INDICATIVELY.
- PROPOSED BUS STOP FLAG SHOWN INDICATIVELY.
- PROPOSED BUS STOP SHELTER SHOWN INDICATIVELY.
- INDICATIVE LOCATION OF PROPOSED GREENING, SUBJECT TO FEASIBILITY.
- PROPOSED CONTINUOUS CROSSING.
- PROPOSED CONCRETE PAVING SLABS.
- PROPOSED SEGREGATED CYCLE FACILITY.
- PROPOSED RAISED TABLE.
- CYCLE LANE BLUE SURFACE TREATMENT.
- PROPOSED BLISTER PAVING.
- PROPOSED CORDUROY PAVING.
- PROPOSED CYCLE STANDS.
- PROPOSED CYCLE HANGAR.
- PROPOSED BENCH.
- PROPOSED TREE (AND TREE PIT WHERE REQUIRED).

STATUS: FOR CONSULTATION

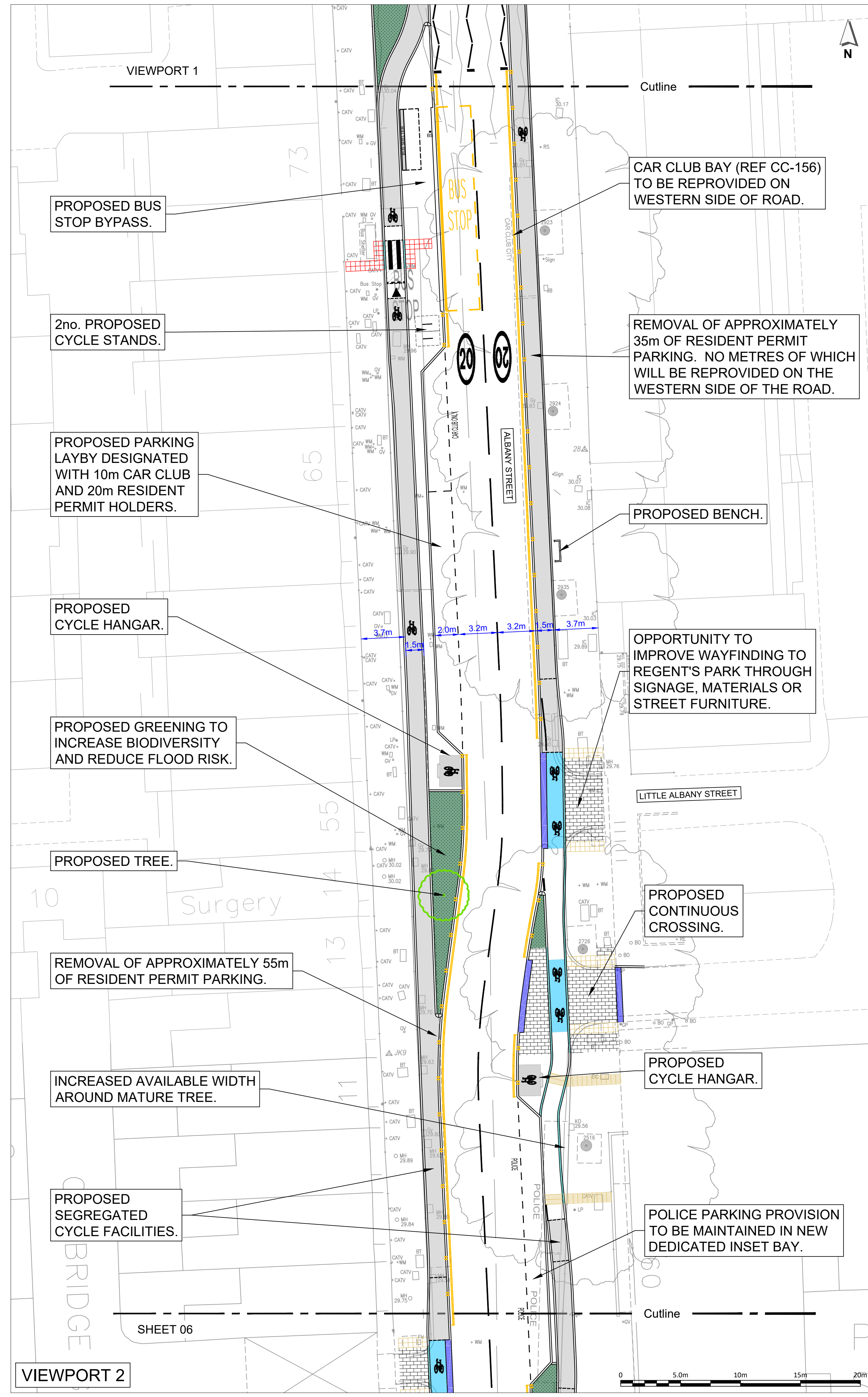
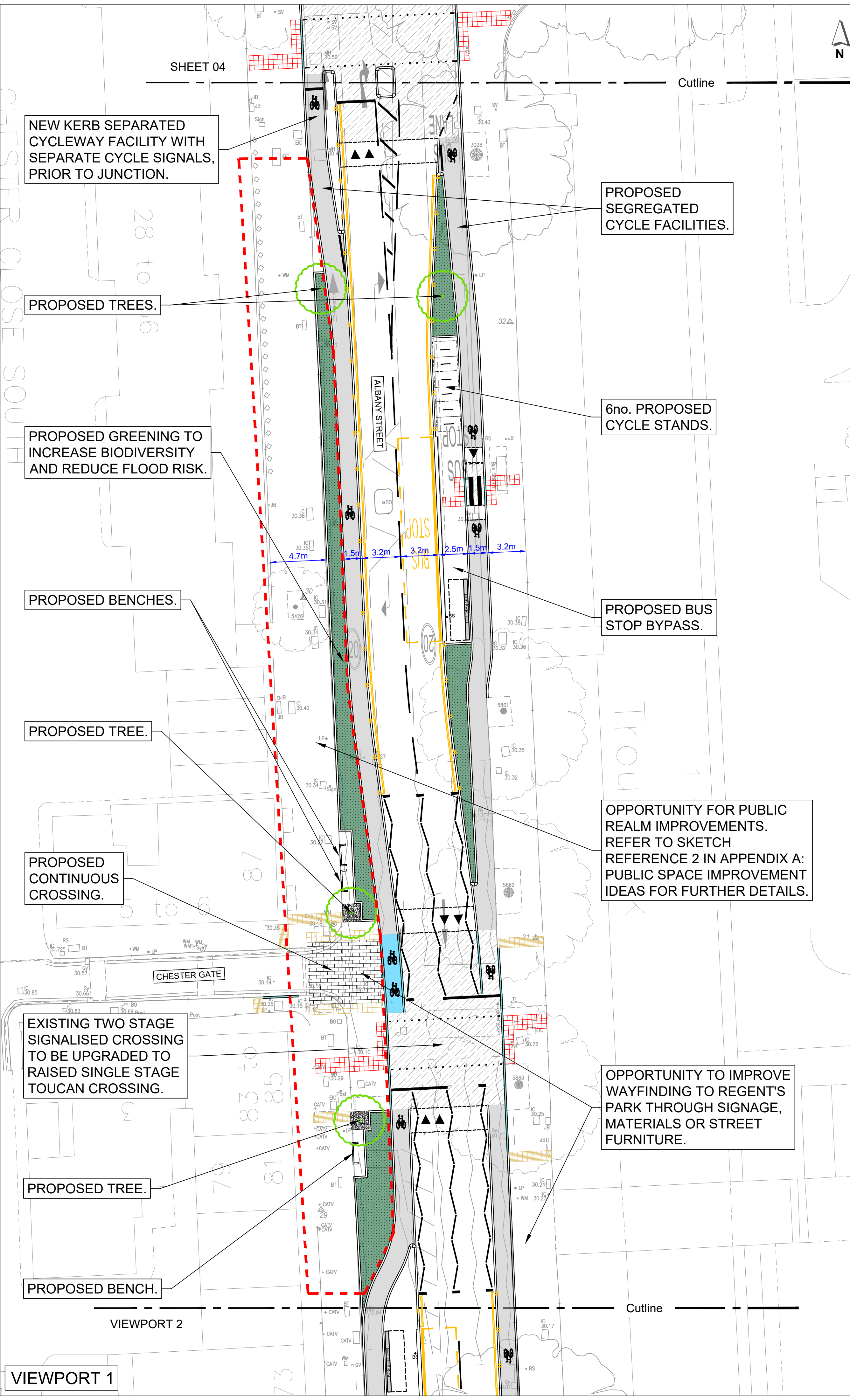
CLIENT: Camden

PROJECT: REGENTS PARK AREA SHS ALBANY STREET CYCLEWAYS

DRAWING TITLE: CONSULTATION PLANS SHEET 04

SCALE @ A1: 1:200

DATE: APRIL 2025



KEY:

- EXISTING GUARD RAILING TO BE REMOVED.
- EXISTING ROAD MARKINGS.
- PROPOSED KERBS.
- PROPOSED DROPPED KERBS.
- PROPOSED RAMP.
- PROPOSED ROAD MARKINGS.
- SURFACE BREAK LINE.
- PROPOSED BELISHA BEACON SHOWN INDICATIVELY.
- PROPOSED BUS STOP FLAG SHOWN INDICATIVELY.
- PROPOSED BUS STOP SHELTER SHOWN INDICATIVELY.
- INDICATIVE LOCATION OF PROPOSED GREENING, SUBJECT TO FEASIBILITY.
- PROPOSED CONTINUOUS CROSSING.
- PROPOSED CONCRETE PAVING SLABS.
- PROPOSED SEGREGATED CYCLE FACILITY.
- PROPOSED RAISED TABLE.
- CYCLE LANE BLUE SURFACE TREATMENT.
- PROPOSED BLISTER PAVING.
- PROPOSED CORDUROY PAVING.
- PROPOSED CYCLE STANDS.
- PROPOSED CYCLE HANGAR.
- PROPOSED BENCH.
- PROPOSED TREE (AND TREE PIT WHERE REQUIRED).

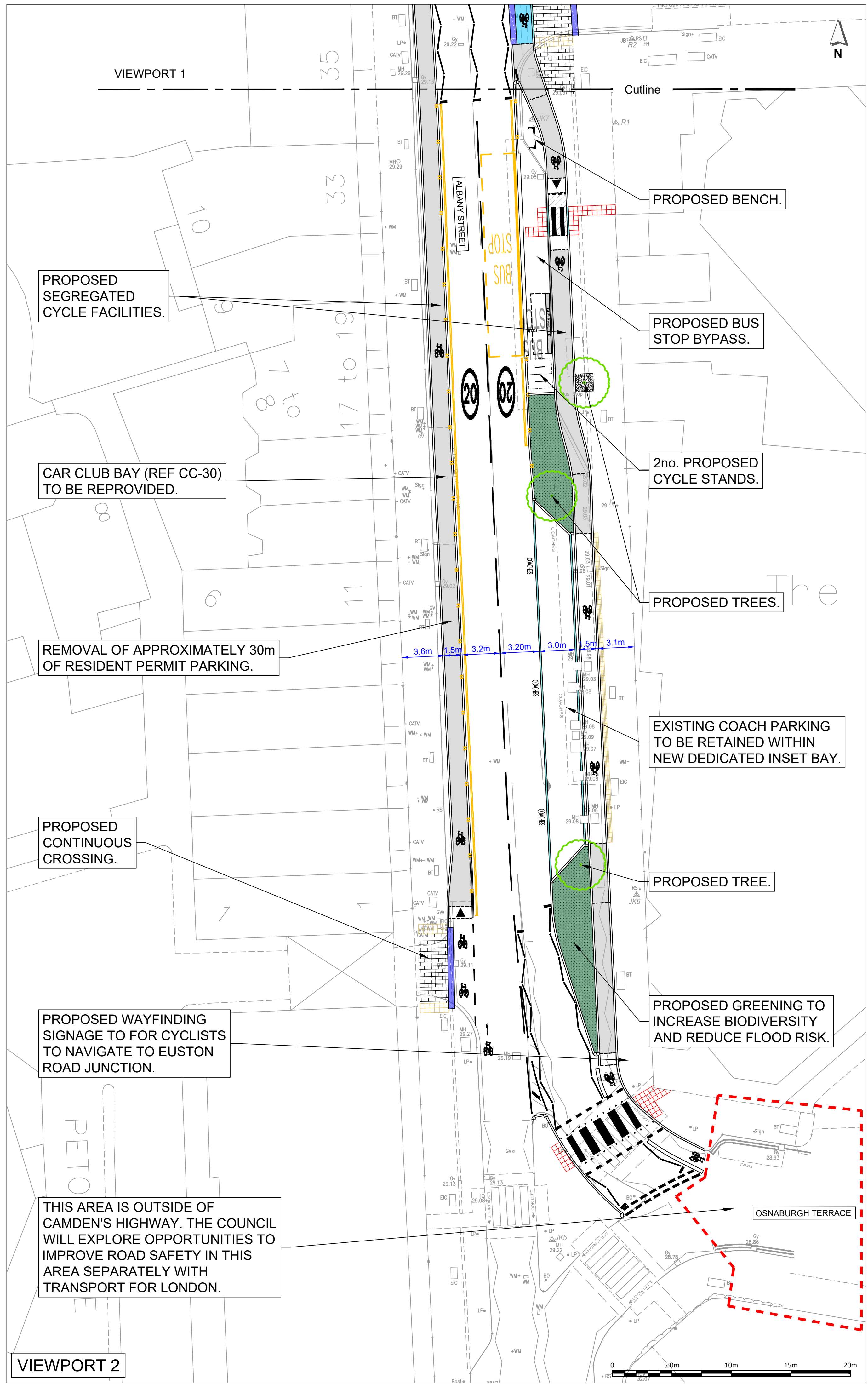
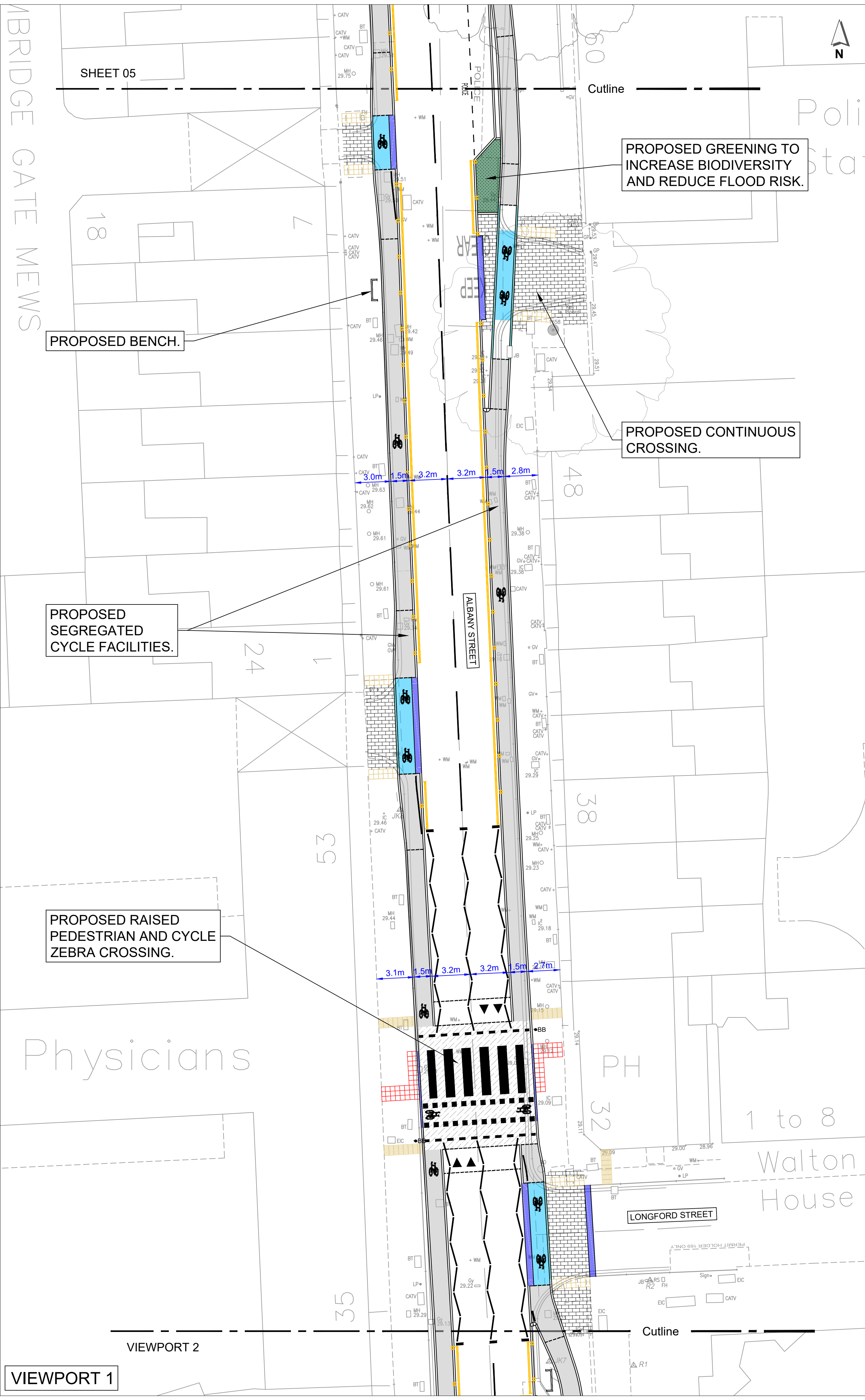
STATUS: FOR CONSULTATION

CLIENT: Camden

PROJECT: REGENTS PARK AREA SHS ALBANY STREET CYCLEWAYS

DRAWING TITLE: CONSULTATION PLANS SHEET 05

SCALE @ A1: 1:200 **DATE: APRIL 2025**



KEY:

- EXISTING GUARD RAILING TO BE REMOVED.
- EXISTING ROAD MARKINGS.
- PROPOSED KERBS.
- PROPOSED DROPPED KERBS.
- PROPOSED RAMP.
- PROPOSED ROAD MARKINGS.
- SURFACE BREAK LINE.
- PROPOSED BELISHA BEACON SHOWN INDICATIVELY.
- PROPOSED BUS STOP FLAG SHOWN INDICATIVELY.
- PROPOSED BUS STOP SHELTER SHOWN INDICATIVELY.
- INDICATIVE LOCATION OF PROPOSED GREENING, SUBJECT TO FEASIBILITY.
- PROPOSED CONTINUOUS CROSSING.
- PROPOSED CONCRETE PAVING SLABS.
- PROPOSED SEGREGATED CYCLE FACILITY.
- PROPOSED RAISED TABLE.
- CYCLE LANE BLUE SURFACE TREATMENT.
- PROPOSED BLISTER PAVING.
- PROPOSED CORDUROY PAVING.
- PROPOSED CYCLE STANDS.
- PROPOSED CYCLE HANGAR.
- PROPOSED BENCH.
- PROPOSED TREE (AND TREE PIT WHERE REQUIRED).

STATUS: FOR CONSULTATION

CLIENT: Camden

PROJECT: REGENTS PARK AREA SHS ALBANY STREET CYCLEWAYS

DRAWING TITLE: CONSULTATION PLANS SHEET 06

SCALE @ A1: 1:200 **DATE: APRIL 2025**