

Appendix B – Existing and proposed traffic routing

This appendix illustrates how vehicles can currently access and exit the Somers Town area from different directions when all existing traffic restrictions are in operation:

- The Somers Town Healthy School Streets
- Trial street closure on Phoenix Road
- Market-related traffic restrictions

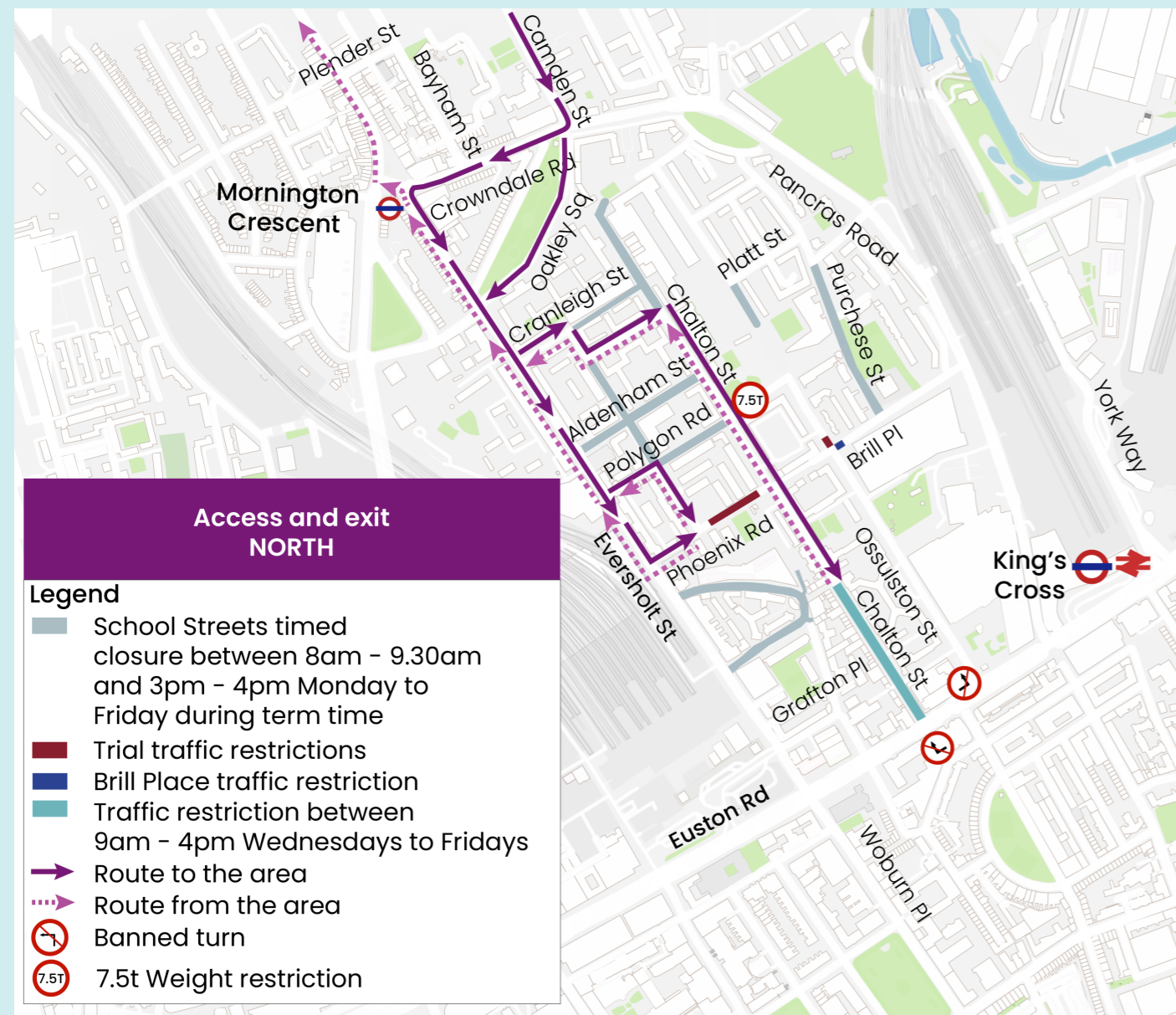
The proposal to introduce a trial one-way system that only allows motor vehicles to travel southbound through the Chalton Street / Phoenix Road junction would require some changes to how traffic can access and exit the area south of the Chalton Street / Phoenix Road junction.

The diagrams in the pages that follow illustrate how access and exit from different directions would work before and after the additional change, if implemented.

Access and exit from the North

Current routing

The map shows how vehicle routing works when the trial restrictions, timed healthy school streets and market related traffic restrictions are in operation. Outside of the healthy school street and market traffic restriction hours, more routes are available.

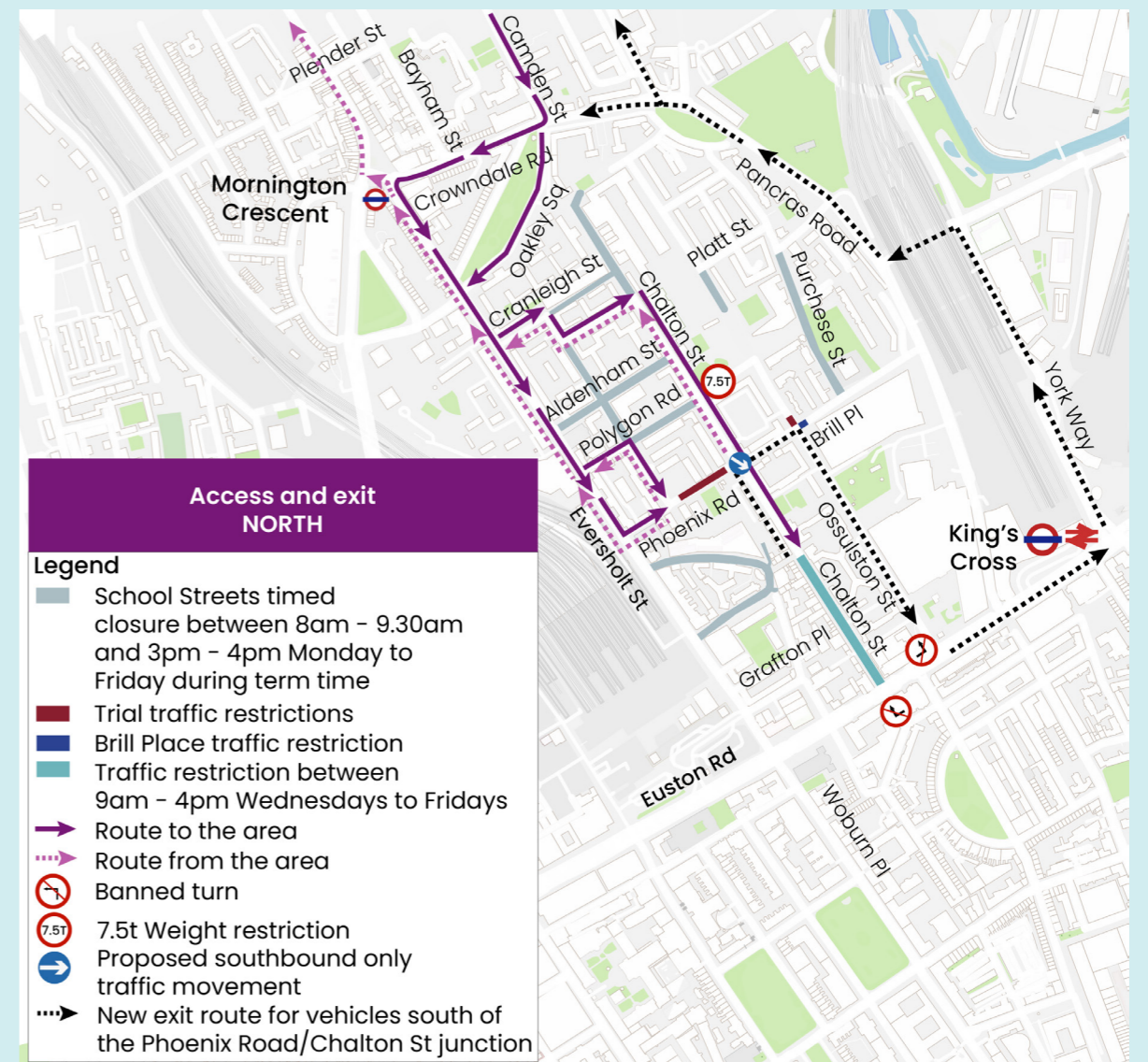


Access and exit from the North

Routing with proposed southbound only movement at the Chalton Street and Phoenix Road junction

The map shows how vehicle routing would work when the southbound only movement, traffic restrictions on Phoenix Road and Ossulston Street, timed healthy school streets and market related traffic restrictions are in operation. Outside of the healthy school street and market traffic restriction hours, more routes would be available.

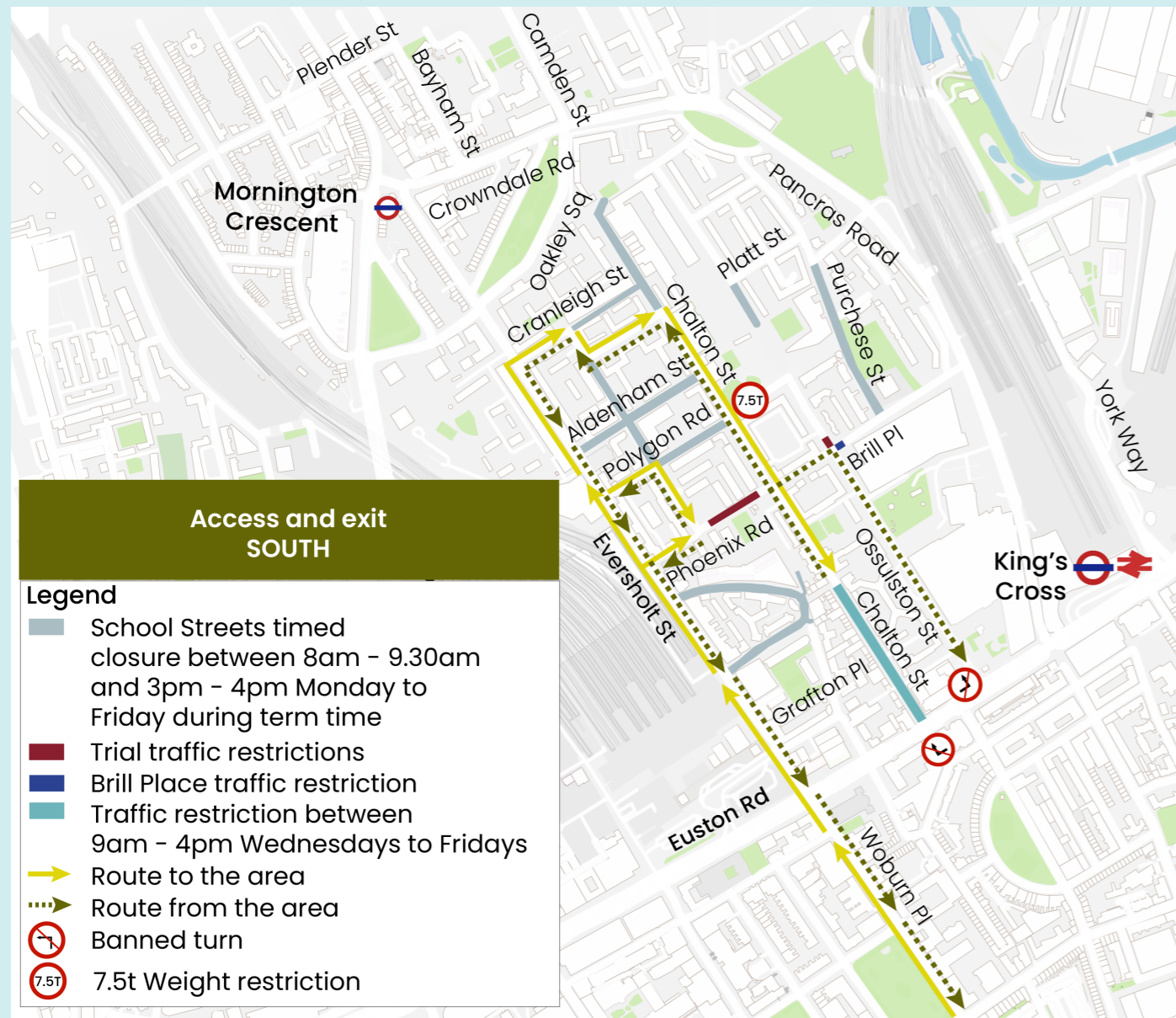
Vehicles wishing to exit the area from south of the Phoenix Road / Chalton Street junction would need to go onto Euston Road and travel north via York Way.



Access and exit from the South

Current routing

The map shows how vehicle routing works when the trial restrictions, timed healthy school streets and market related traffic restrictions are in operation. Outside of the healthy school street and market traffic restriction hours, more routes are available.

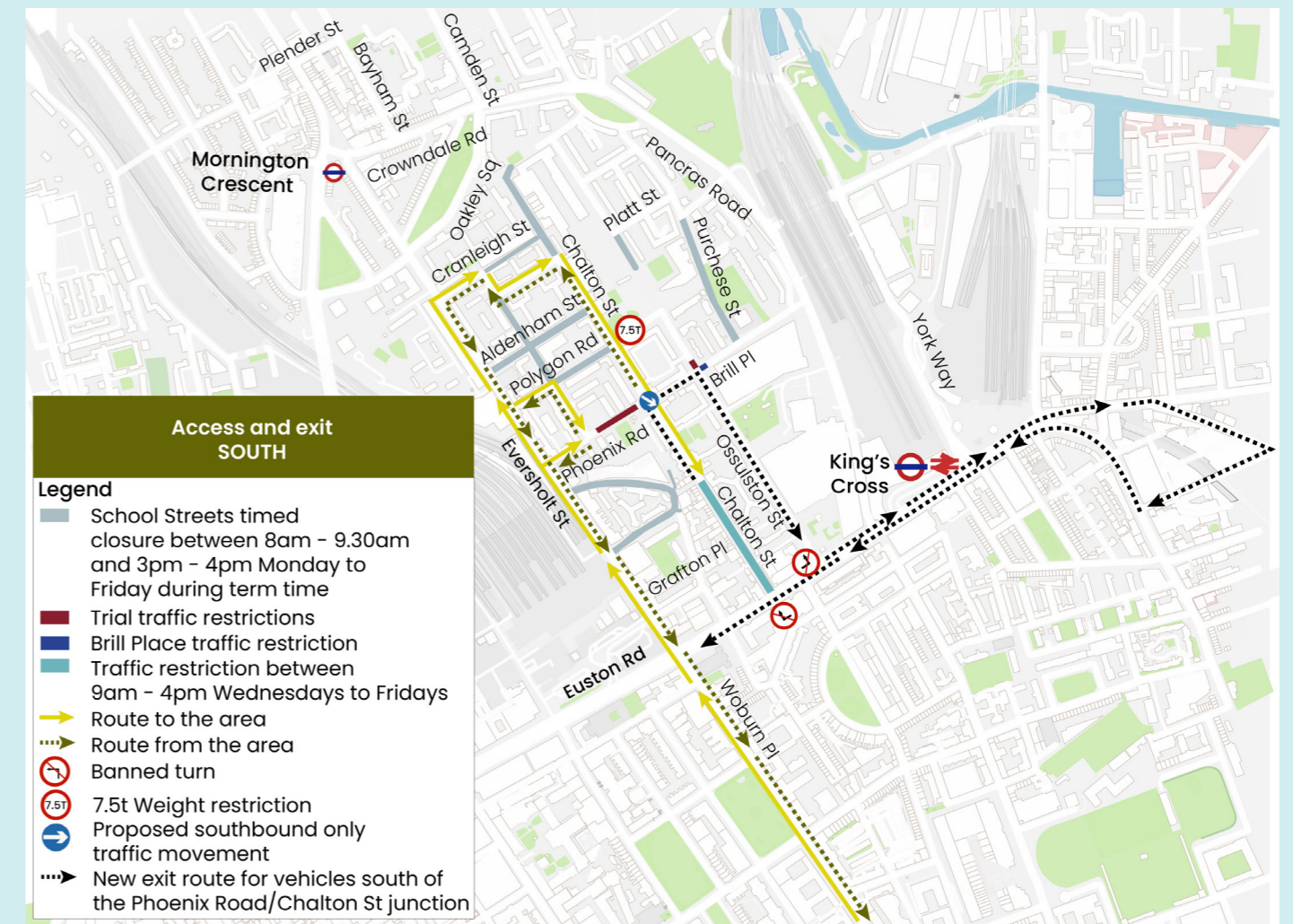


Access and exit from the South

Routing with proposed southbound only movement at the Chalton Street and Phoenix Road junction

The map shows how vehicle routing would work when the southbound only movement, traffic restrictions on Phoenix Road and Ossulston Street, timed healthy school streets and market related traffic restrictions are in operation. Outside of the healthy school street and market traffic restriction hours, more routes would be available.

Vehicles wishing to exit the area from south of the Phoenix Road / Chalton Street junction would need to first exit left onto Euston Road and travel east. They would then use the King's Cross gyratory to travel south.



Access and exit from the East

Current routing

The map shows how vehicle routing works when the trial restrictions, timed healthy school streets and market related traffic restrictions are in operation. Outside of the healthy school street and market traffic restriction hours, more routes are available.

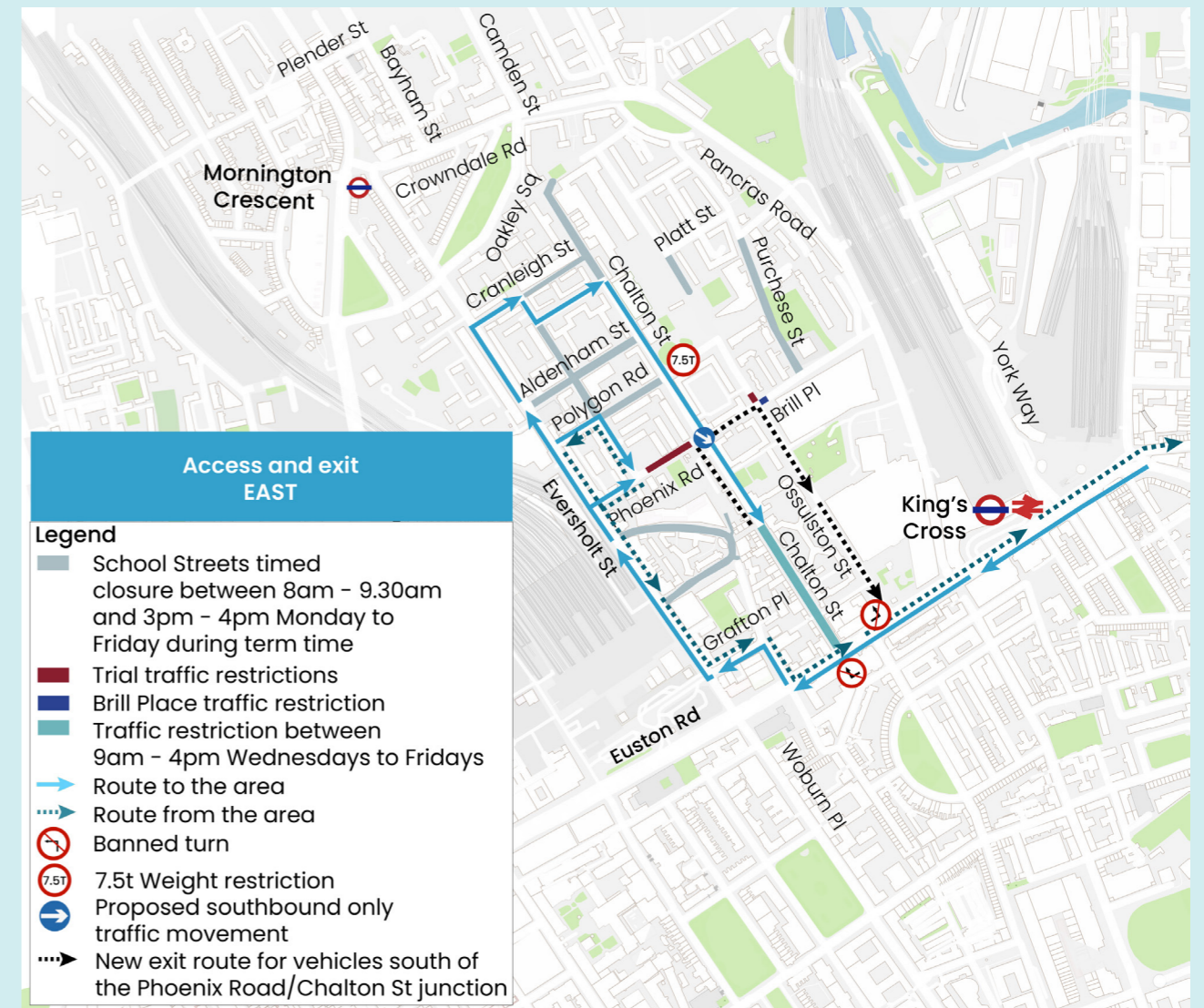


Access and exit from the East

Routing with proposed southbound only movement at the Chalton Street and Phoenix Road junction

The map shows how vehicle routing would work when the southbound only movement, traffic restrictions on Phoenix Road and Ossulston Street, timed healthy school streets and market related traffic restrictions are in operation. Outside of the healthy school street and market traffic restriction hours, more routes would be available.

For vehicles wishing to exit the area from south of the Phoenix Road / Chalton Street junction and travel towards the east, there would be no change in routing between the current layout and under the proposed layout.



Access and exit from the West

Current routing

The map shows how vehicle routing works when the trial restrictions, timed healthy school streets and market related traffic restrictions are in operation. Outside of the healthy school street and market traffic restriction hours, more routes are available.



Access and exit from the West

Routing with proposed southbound only movement at the Chalton Street and Phoenix Road junction

The map shows how vehicle routing would work when the southbound only movement, traffic restrictions on Phoenix Road and Ossulston Street, timed healthy school streets and market related traffic restrictions are in operation. Outside of the healthy school street and market traffic restriction hours, more routes would be available.

Vehicles wishing to exit the area from the south of the Phoenix Road / Chalton Street filter and travel west would need to first exit left onto Euston Road, travel east and turn onto York Way to turn north, before turning west via Pancras Road. Westbound travel from south of the Phoenix Road / Chalton Street junction would be most impacted by the proposed change.

