
















DO NOT SCALE

KEY

-  RHINO BARRIERS FOR PIT LANE
-  FOOTWAY CLOSURE
-  ON-STREET PARKING SUSPENSION
-  RELOCATED BLUE BADGE BAY
-  PEDESTRIAN CROSSING
-  PEDESTRIAN BARRIER
-  BOLLARD PROPOSED
-  LAMP POST TO BE REMOVED
-  LAMP POST TO BE RETAINED
-  LAMP POST PROPOSED
-  TRAFFIC MANAGEMENT SIGN
-  2.4m SOLID HOARDING
-  TREE PROTECTION (FENCING)
-  PROPOSED BUILDING LINE
-  PROPOSED BASEMENT EXTENT

REV	DATE	BY	DESCRIPTION	CHK	APP
P03	15/07/2020	CRJB	PEDESTRIAN BARRIER ADDED	TE	IJP
P02	14/07/2020	CRJB	BAY RELOCATED, BOLLARD & BARRIERS ADDED	TE	IJP
P01	25/06/2020	MR	FIRST ISSUE	TE	IJP

DRAWING STATUS: S0 - WORK IN PROGRESS



WSP House, 70 Chancery Lane, London, WC2A 1AF, UK  
T+ 44 (0) 207 314 5000, F+ 44 (0) 207 314 5111  
wsp.com

CLIENT: LBS PROPERTIES LTD

ARCHITECT:

PROJECT: BRILL PLACE

TITLE: CONSTRUCTION ACCESS DURING BASEMENT WORKS PHASE SOUTHERN PIT LANE ON CARRIAGEWAY

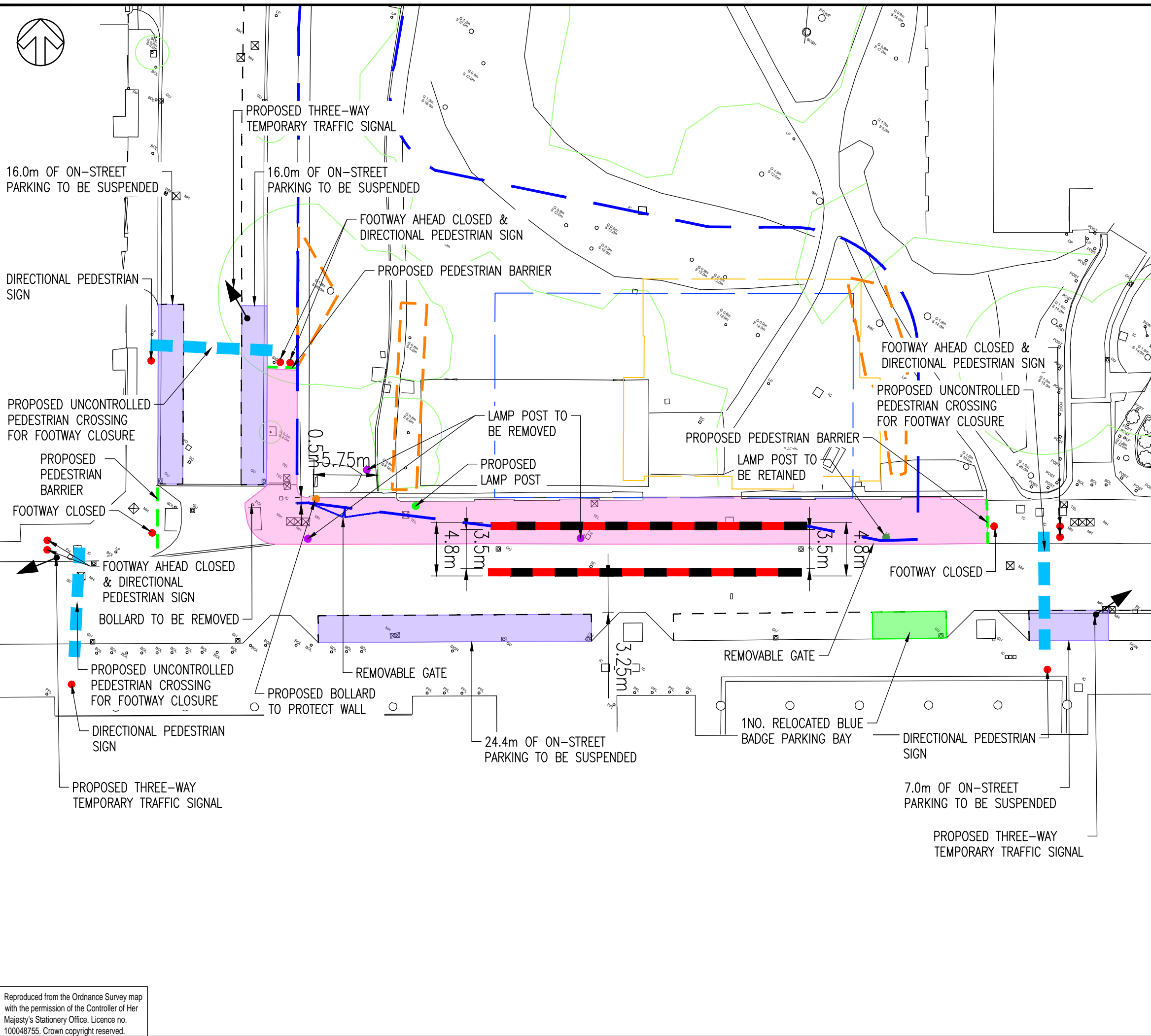
SCALE @ A3: Custom CHECKED: TE APPROVED: IJP

PROJECT No: 70067793 DESIGNED: DRAWN: CRJB DATE: July 20

DRAWING No: 70067793-TP-SK-11 REV: P03

© WSP UK Ltd

File name \\UK.WSPGROUP.COM\CENTRAL DATA\PROJECTS\70067793-TP-SK-11.DWG, printed on 15 July 2020 16:03:48, by Burton, Craig



Reproduced from the Ordnance Survey map with the permission of the Controller of Her Majesty's Stationery Office. Licence no. 100048755. Crown copyright reserved.