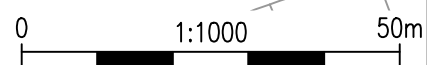


DOLL VARIO P3H-OX 4 Axles	
Overall Length	22.000m
Overall Width	2.490m
Overall Body Height	3.396m
Min Body Ground Clearance	0.320m
Max Track Width	2.479m
Lock to lock time	6.00s
Kerb to Kerb Turning Radius	6.790m

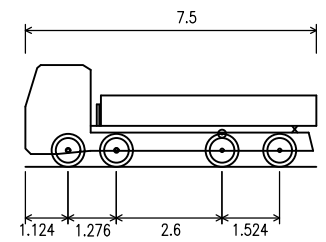


TITLE: CONSTRUCTION ACCESS  
 DURING BASEMENT WORKS PHASE  
 SOUTHERN PIT LANE ON CARRIAGEWAY  
 LOW LOADER SWEEP PATH ANALYSIS

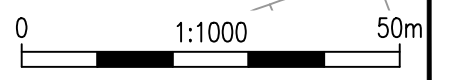
FIGURE No: 70067793-TP-SK-09-TR1

File name \\UK.WSPGROUP.COM\CENTRAL\_DATA\PROJECTS\70067793 - BRILL PLACE\02 WIP\TP TRANSPORT PLANNING\02 DRAWING\70067793-TP-SK-09.DWG, printed on 01 June 2020 10:31:50, by Burton, Craig

Reproduced from the Ordnance Survey map with the permission of the Controller of Her Majesty's Stationary Office. Licence no. 100048755. Crown copyright reserved.



Flat Bed Delivery Vehicle	7.500m
Overall Length	2.400m
Overall Width	2.881m
Overall Body Height	0.332m
Min Body Ground Clearance	2.400m
Max Track Width	6.00 sec
Lock to Lock Time	10.000m
Kerb to Kerb Turning Radius	



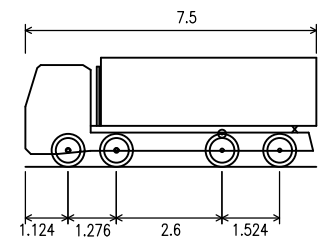


TITLE: CONSTRUCTION ACCESS  
DURING BASEMENT WORKS PHASE  
SOUTHERN PIT LANE ON CARRIAGEWAY  
FLAT BED SWEEP PATH ANALYSIS

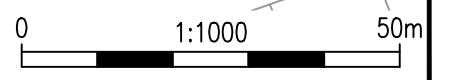
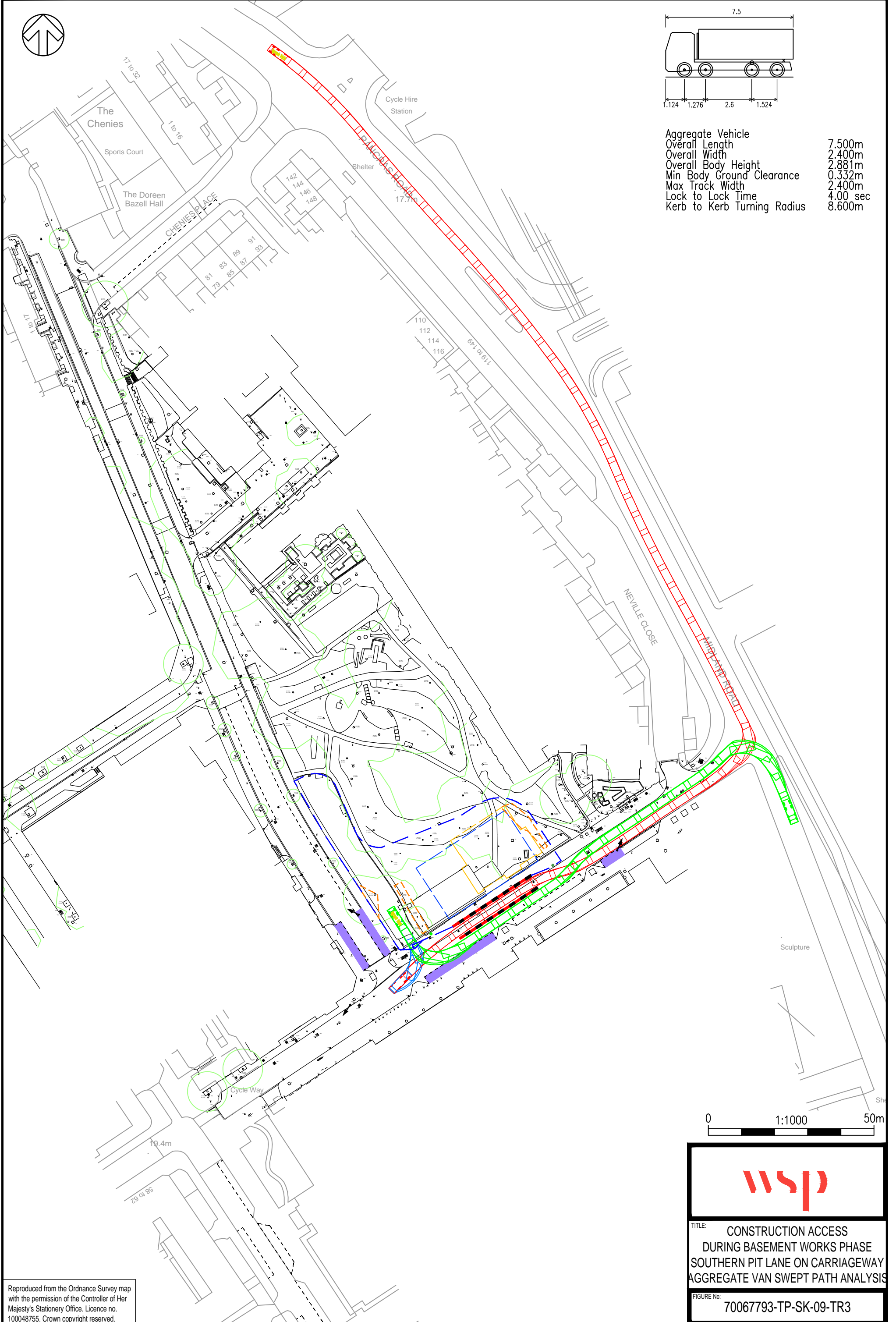
FIGURE No: 70067793-TP-SK-09-TR2

File name \\UK.WSPGROUP.COM\CENTRAL\_DATA\PROJECTS\70067793 - BRILL PLACE\02 WIP\TP TRANSPORT PLANNING\02 DRAWING\70067793-TP-SK-09.DWG, printed on 01 June 2020 10:31:56, by Burton, Craig

Reproduced from the Ordnance Survey map with the permission of the Controller of Her Majesty's Stationary Office. Licence no. 100048755. Crown copyright reserved.



Aggregate Vehicle	7.500m
Overall Length	2.400m
Overall Width	2.881m
Overall Body Height	0.332m
Min Body Ground Clearance	2.400m
Max Track Width	4.00 sec
Lock to Lock Time	8.600m
Kerb to Kerb Turning Radius	



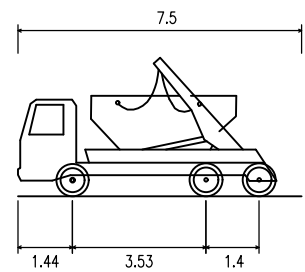



TITLE: CONSTRUCTION ACCESS  
DURING BASEMENT WORKS PHASE  
SOUTHERN PIT LANE ON CARRIAGEWAY  
AGGREGATE VAN SWEEP PATH ANALYSIS

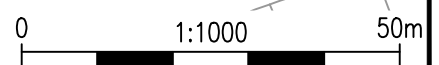
FIGURE No: 70067793-TP-SK-09-TR3

File name \\UK.WSPGROUP.COM\CENTRAL\_DATA\PROJECTS\70067793 - BRILL PLACE\02 WIP\TP TRANSPORT PLANNING\02 DRAWING\70067793-TP-SK-09.DWG, printed on 01 June 2020 10:32:02, by Burton, Craig

Reproduced from the Ordnance Survey map with the permission of the Controller of Her Majesty's Stationery Office. Licence no. 100048755. Crown copyright reserved.



SKIP - 7.5m	
Overall Length	7.500m
Overall Width	2.400m
Overall Body Height	3.65m
Min Body Ground Clearance	0.396m
Max Track Width	2.400m
Lock to Lock Time	6.00s
Max Steering Angle (Virtual)	36.30°

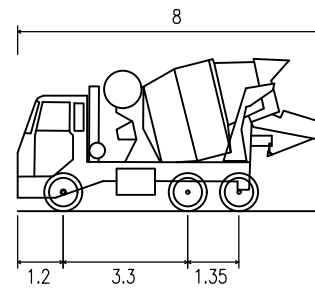


TITLE: CONSTRUCTION ACCESS  
DURING BASEMENT WORKS PHASE  
SOUTHERN PIT LANE ON CARRIAGEWAY  
SKIP LORRY SWEEP PATH ANALYSIS

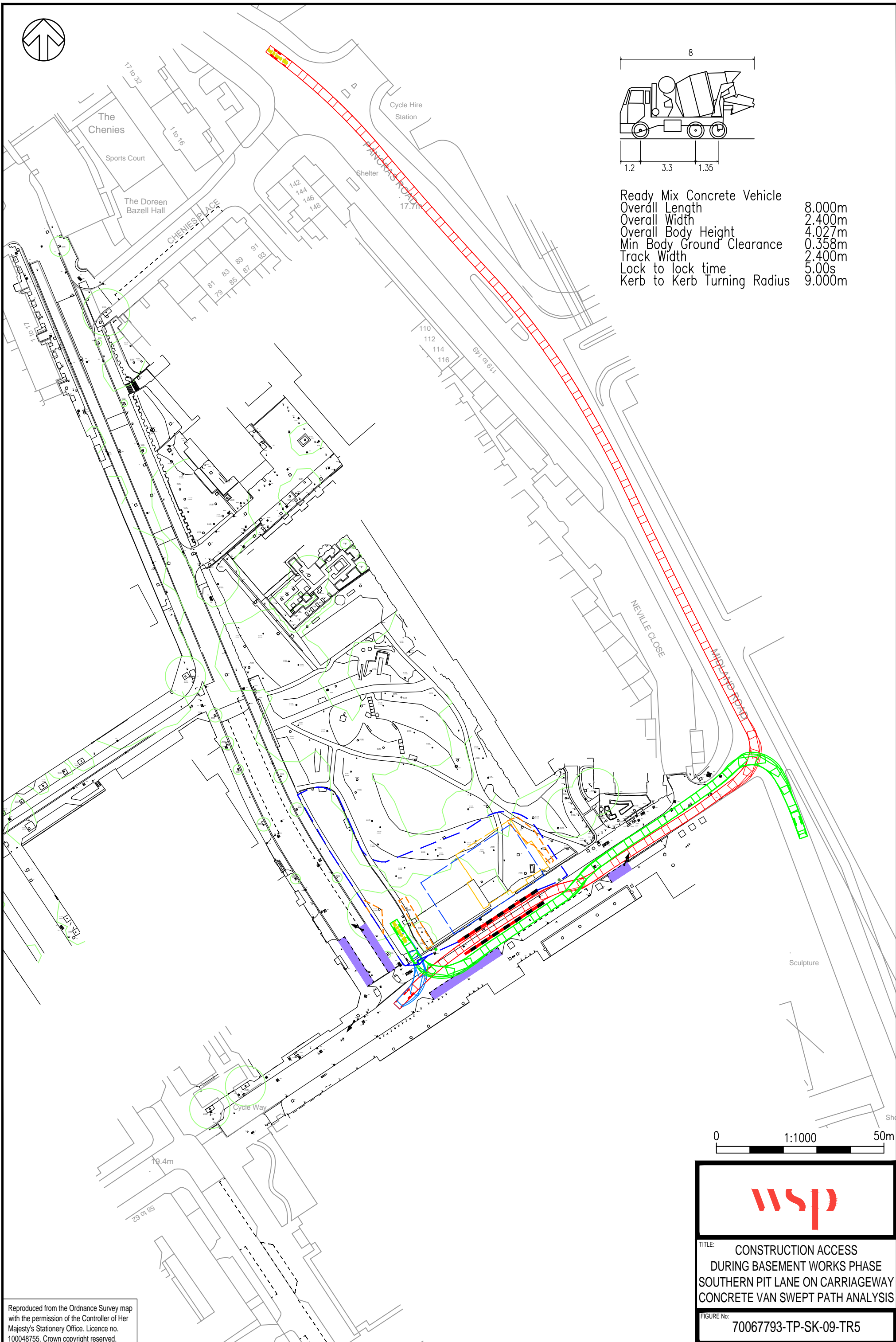
FIGURE No: 70067793-TP-SK-09-TR4

File name \\UK.WSPGROUP.COM\CENTRAL\_DATA\PROJECTS\70067793 - BRILL PLACE\02 WIP\TP TRANSPORT PLANNING\02 DRAWING\70067793-TP-SK-09.DWG, printed on 01 June 2020 10:32:07, by Burton, Craig

Reproduced from the Ordnance Survey map with the permission of the Controller of Her Majesty's Stationary Office. Licence no. 100048755. Crown copyright reserved.




Ready Mix Concrete Vehicle	
Overall Length	8.000m
Overall Width	2.400m
Overall Body Height	4.027m
Min Body Ground Clearance	0.358m
Track Width	2.400m
Lock to lock time	5.00s
Kerb to Kerb Turning Radius	9.000m



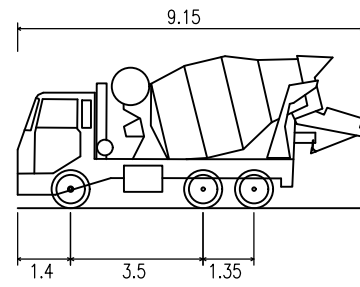
File name \\UK.WSPGROUP.COM\CENTRAL\_DATA\PROJECTS\70067793 - BRILL PLACE\02 WIP\TP TRANSPORT PLANNING\02 DRAWING\70067793-TP-SK-09.DWG, printed on 01 June 2020 10:32:13, by Burton, Craig

Reproduced from the Ordnance Survey map with the permission of the Controller of Her Majesty's Stationary Office. Licence no. 100048755. Crown copyright reserved.

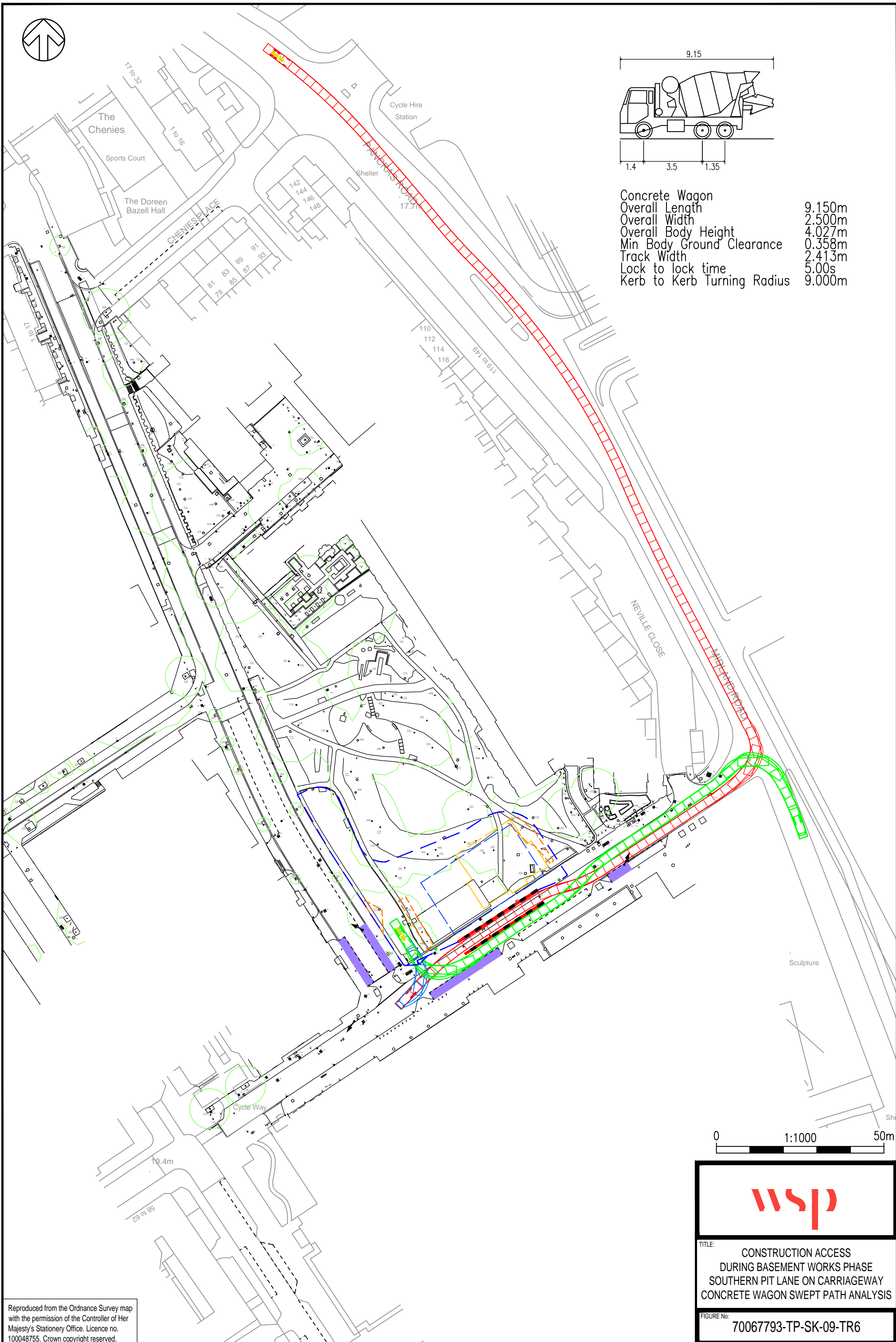


TITLE: CONSTRUCTION ACCESS  
DURING BASEMENT WORKS PHASE  
SOUTHERN PIT LANE ON CARRIAGEWAY  
CONCRETE VAN SWEEP PATH ANALYSIS

FIGURE No: 70067793-TP-SK-09-TR5



Concrete Wagon	
Overall Length	9.150m
Overall Width	2.500m
Overall Body Height	4.027m
Min Body Ground Clearance	0.358m
Track Width	2.413m
Lock to lock time	5.00s
Kerb to Kerb Turning Radius	9.000m



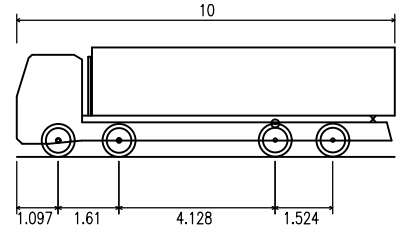
File name \\UK.WSPGROUP.COM\CENTRAL\_DATA\PROJECTS\70067793 - BRILL PLACE\02 WIP\TP TRANSPORT PLANNING\02 DRAWING\70067793-TP-SK-09.DWG, printed on 01 June 2020 10:32:18, by Burton, Craig

Reproduced from the Ordnance Survey map with the permission of the Controller of Her Majesty's Stationary Office. Licence no. 100048755. Crown copyright reserved.

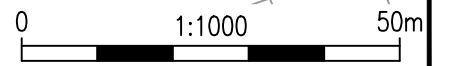
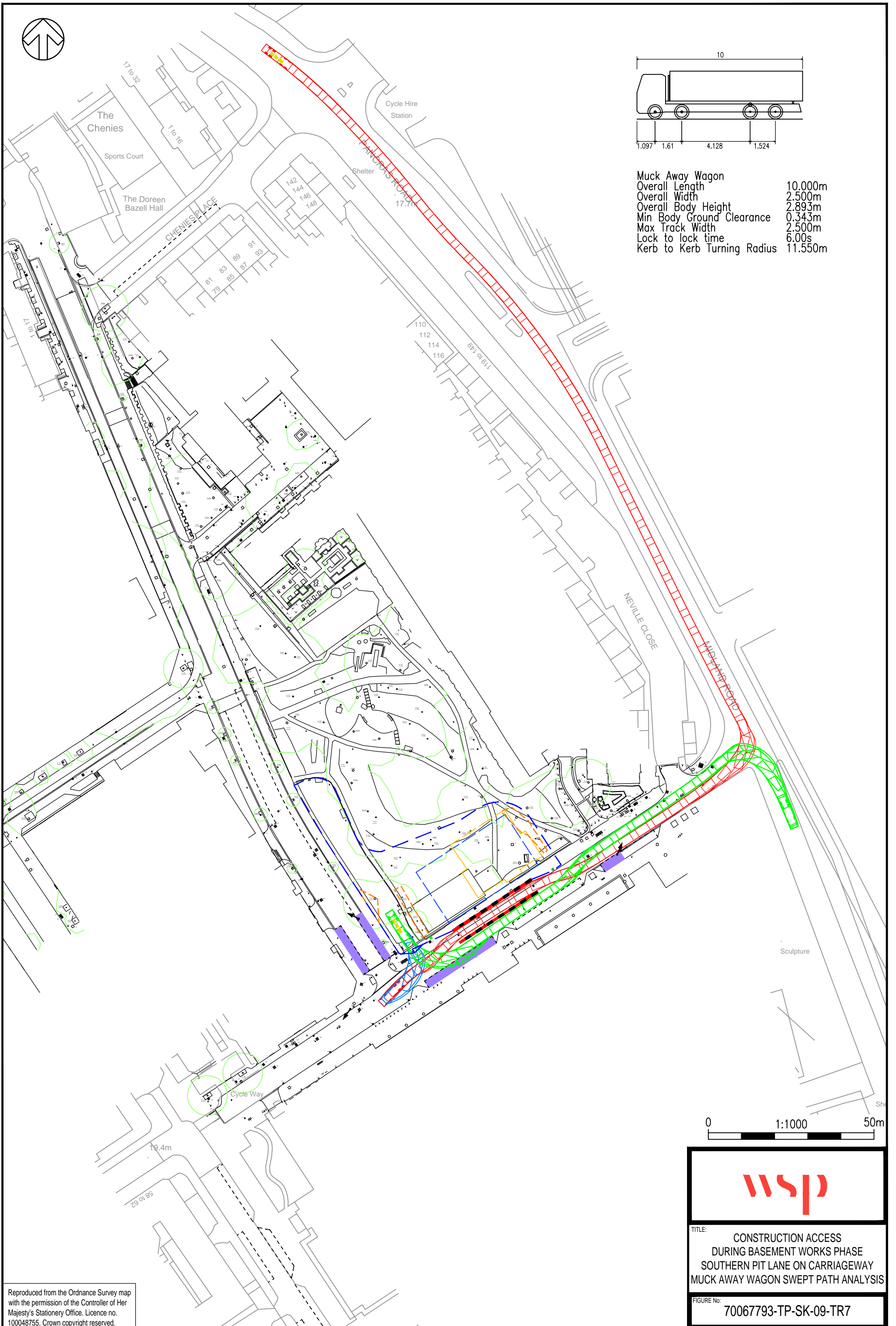


TITLE: CONSTRUCTION ACCESS  
DURING BASEMENT WORKS PHASE  
SOUTHERN PIT LANE ON CARRIAGEWAY  
CONCRETE WAGON SWEEP PATH ANALYSIS

FIGURE No: 70067793-TP-SK-09-TR6



Muck Away Wagon  
 Overall Length 10.000m  
 Overall Width 2.500m  
 Overall Body Height 2.893m  
 Min Body Ground Clearance 0.343m  
 Max Track Width 2.500m  
 Lock to lock time 6.00s  
 Kerb to Kerb Turning Radius 11.550m



TITLE: CONSTRUCTION ACCESS  
 DURING BASEMENT WORKS PHASE  
 SOUTHERN PIT LANE ON CARRIAGEWAY  
 MUCK AWAY WAGON SWEEP PATH ANALYSIS

FIGURE No: 70067793-TP-SK-09-TR7

File name \\UK.WSPGROUP.COM\CENTRAL\_DATA\PROJECTS\70067793 - BRILL PLACE\02 WIP\TP TRANSPORT PLANNING\02 DRAWING\70067793-TP-SK-09.DWG, printed on 01 June 2020 10:32:24, by Burton, Craig

Reproduced from the Ordnance Survey map with the permission of the Controller of Her Majesty's Stationary Office. Licence no. 100048755. Crown copyright reserved.