


Manta Red & White Vehicle Barrier



GENERAL NOTES

DRAFT

Legend

- Site boundary
- Traffic marshal
- Scaffold
- Scaffold loading bays
- Hoist
- Existing Tree
- Trees to be removed
- Fire point
- Material route
- Pedestrian access
- Turnstile
- Loading bays

REV.	DESCRIPTION:	BY:	DATE:

PROJECT NAME:
CAMDEN HOSTEL-CHESTER ROAD

DRAWING TITLE:
SITE LOGISTIC PROPOSAL
OPTION 1

DRAWN BY:
A.M.

CHECKED BY:
J.M.

APPROVED BY:
-

DATE:
28/05/2024

CLIENT : **MORGAN SINDALL**
CONSTRUCTION

DESIGNED BY:
PURE LOGISTICS

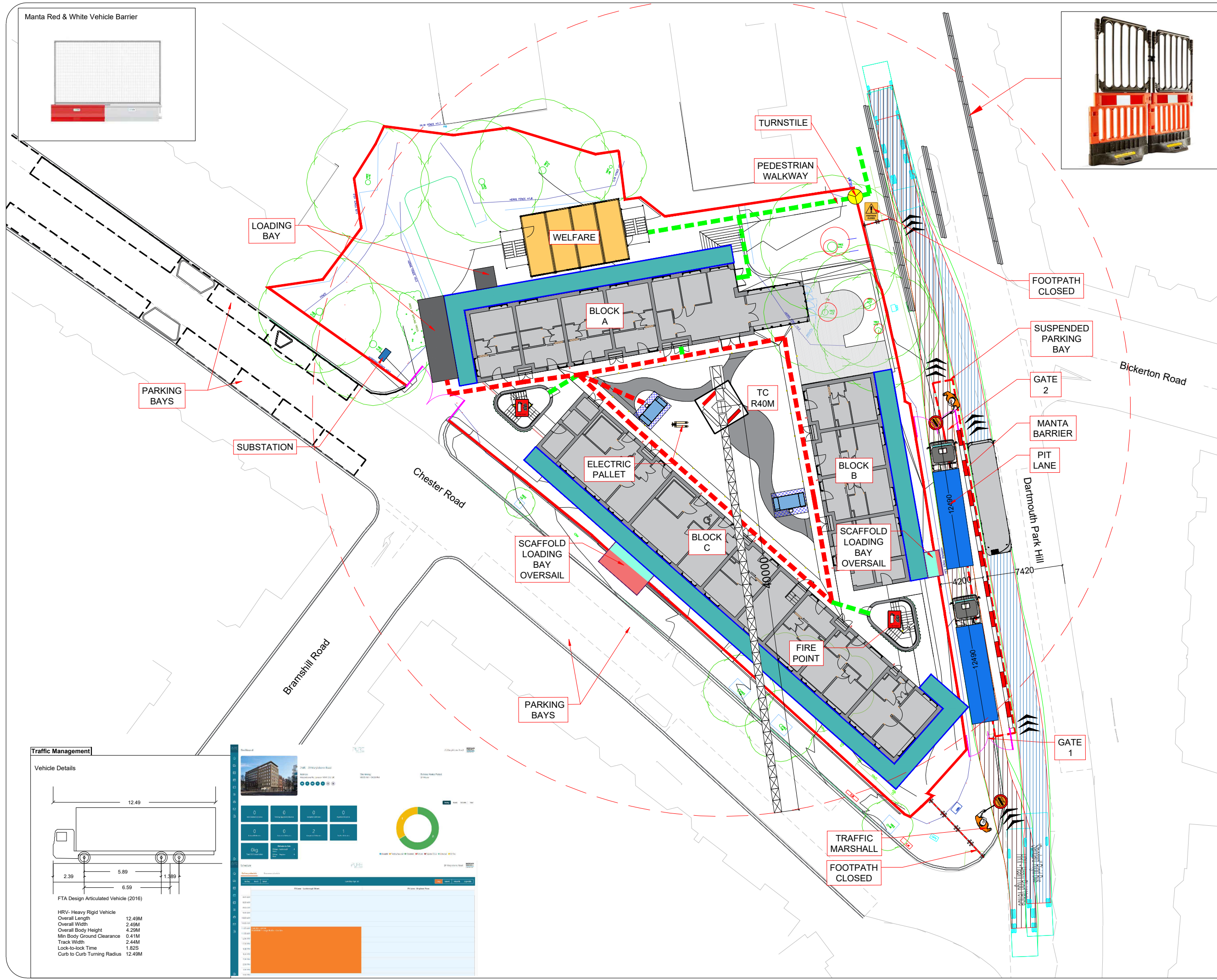
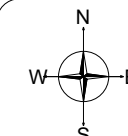
PROJECT NO:
P03

SCALE:
NTS

SHEET SIZE:
A3

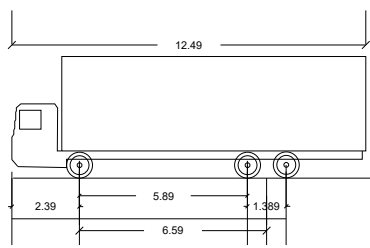
DRAWING NO:
S01

REVISION:
R11



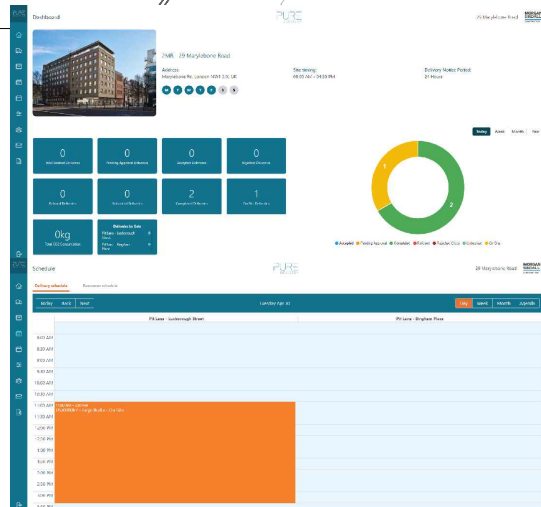
Traffic Management

Vehicle Details



FTA Design Articulated Vehicle (2016)

HRV- Heavy Rigid Vehicle
 Overall Length 12.49M
 Overall Width 2.49M
 Overall Body Height 4.29M
 Min Body Ground Clearance 0.41M
 Track Width 2.44M
 Lock-to-lock Time 1.82S
 Curb to Curb Turning Radius 12.49M

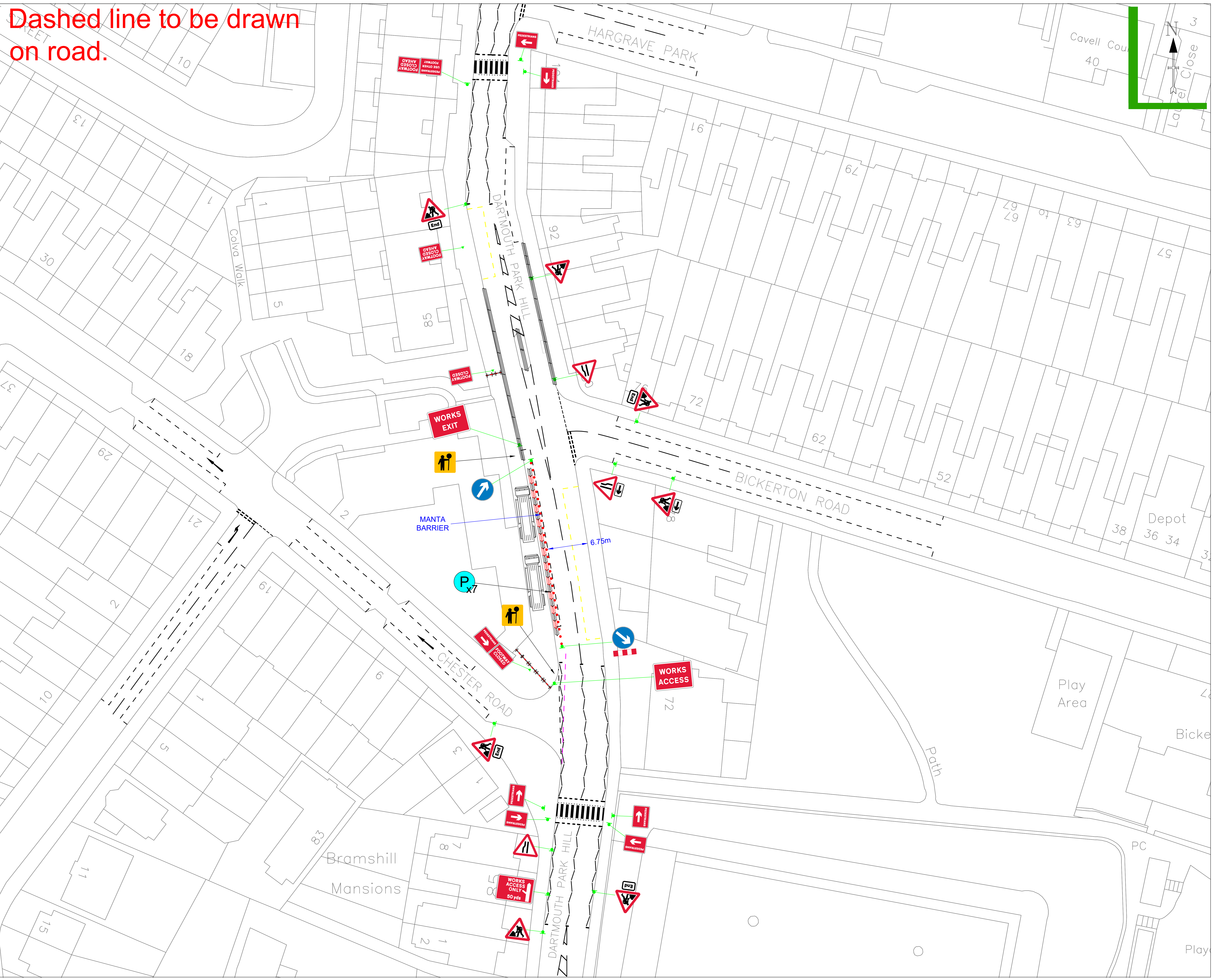
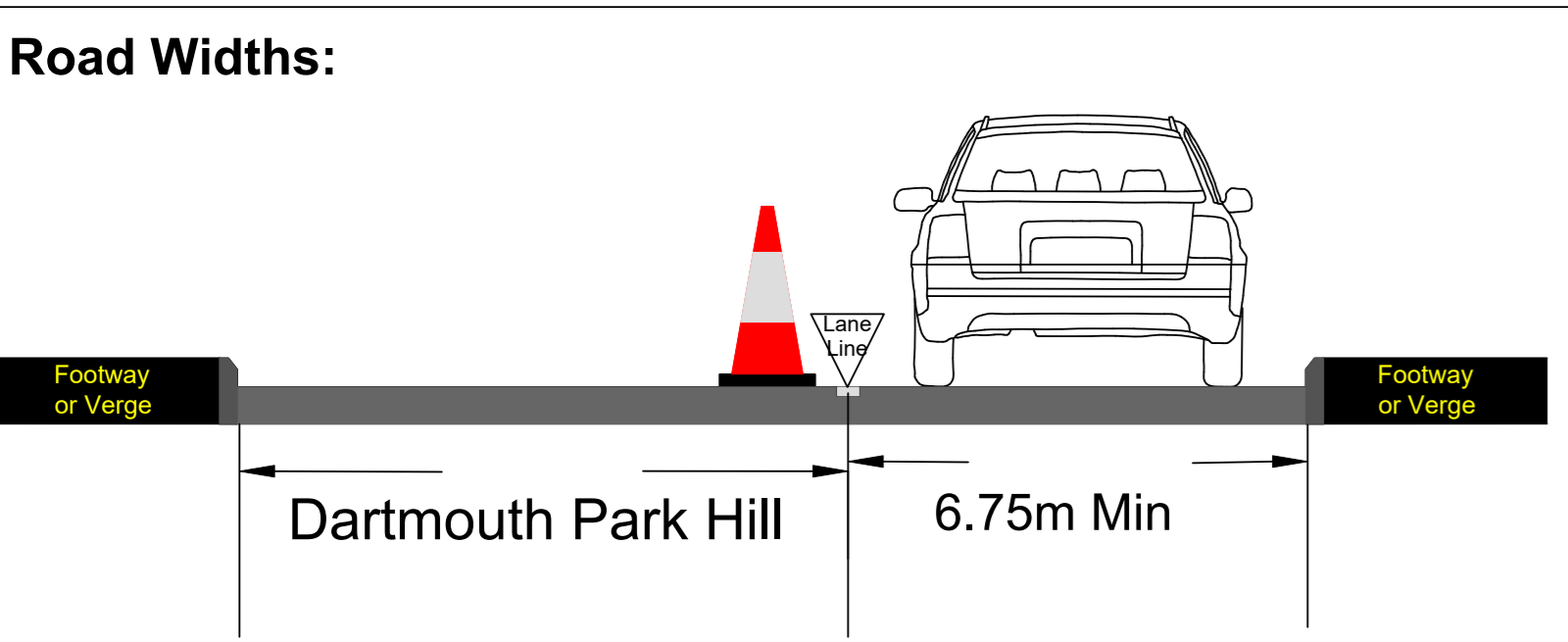


NOTES:

1. All signs and cones to be in accordance with Chapter 8-2009, the TSRGD and current IAN's.
2. Works access and egress are indicative, exact locations to be agreed on site.
3. Safety zones are to be installed as required.
4. All signs to be located so as not to obscure signs or objects and should be ballasted near to ground level using sand filled hessian bags or sign straps.
5. All sign positions are indicative only and must be accurately positioned on site with good visibility and be clear of and obstructions or vegetation at all times.
6. Drawing not to scale
7. TM will comply with the Safety at Street Works and Road Works Code of Practice

Dashed line to be drawn on road.

Qty: 2 Ref: 139 Schedule 13-9 : Temporary Information	
Qty: 1 Ref: 517 Road narrows on one side only ahead - left	
Qty: 2 Ref: 517 Road narrows on one side only ahead - right	
Qty: 2 Ref: 573 Direction to hazard left	
Qty: 1 Ref: 610 Keep left	
Qty: 1 Ref: 610 Keep right	
Qty: 4 Ref: 645 End panel	
Qty: 7 Ref: 7001 Road works ahead	
Qty: 4 Ref: 7018 Pedestrian diversion Right	
Qty: 1 Ref: 7018 Pedestrians Use Other Footway	
Qty: 3 Ref: 7018 Pedestrian diversion Left	
Qty: 1 Ref: 7105 Lane closure barrier	
Qty: 1 Ref: 7301 Works access	
Qty: 1 Ref: 7302 Works exit	
Qty: 1 Ref: 7306 Route for works traffic ahead access only direction left reversible	



KEY:

SAFETY ZONE	CONE	Bus stop suspension
WORK AREA	PED BARRIER	Parking Bay suspension
SPOIL AREA	NO PARKING CONE	

DETAILS OF THE ROAD

20	Dartmouth Park Hill
----	---------------------

Drawn By	M Oprescu
Checked By	M Coady
Survey By	Client
Date Drawn	21/05/2024
Drawing No	K7847

Traffic Management	Lane Narrows
Road Name	Dartmouth Park Hill
Borough/Council	Islington
Postcode	N19 5HU

Traffic Management	Lane Narrows
Road Name	Dartmouth Park Hill
Borough/Council	Islington
Postcode	N19 5HU