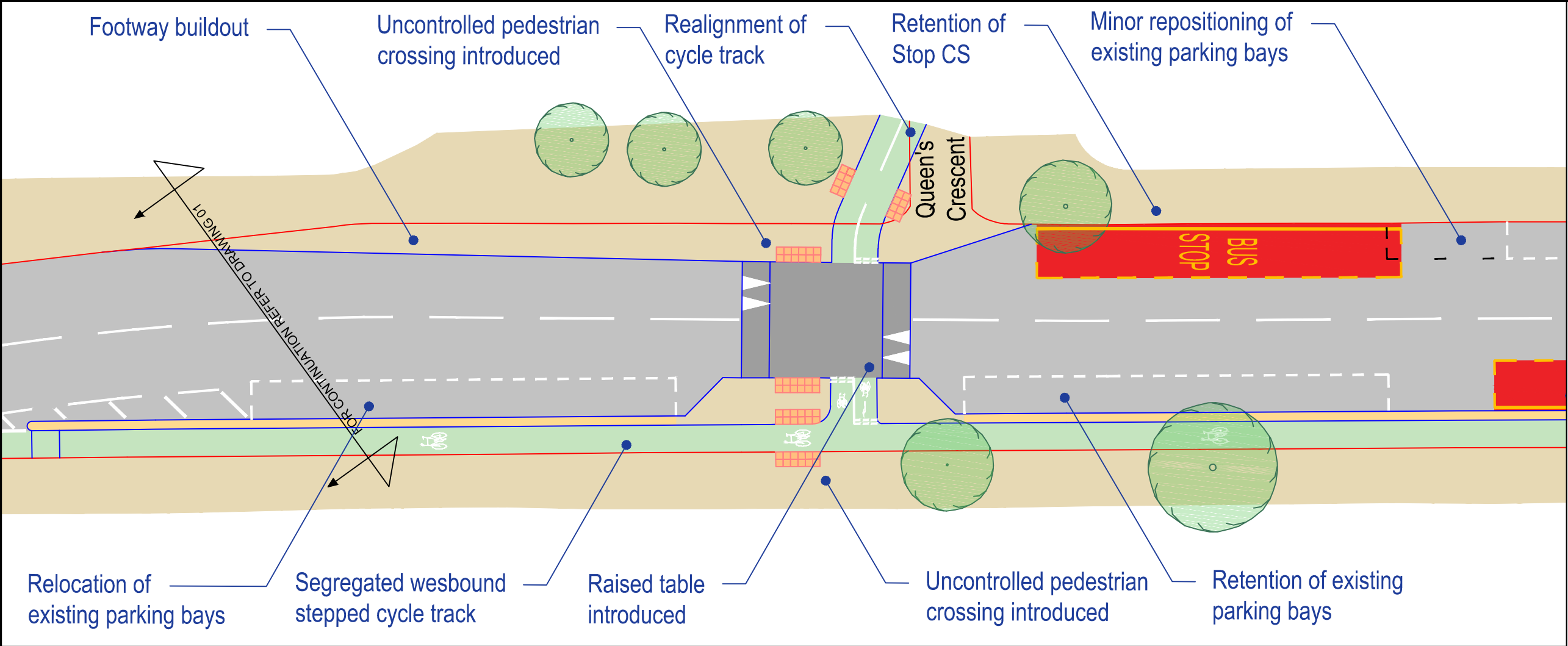
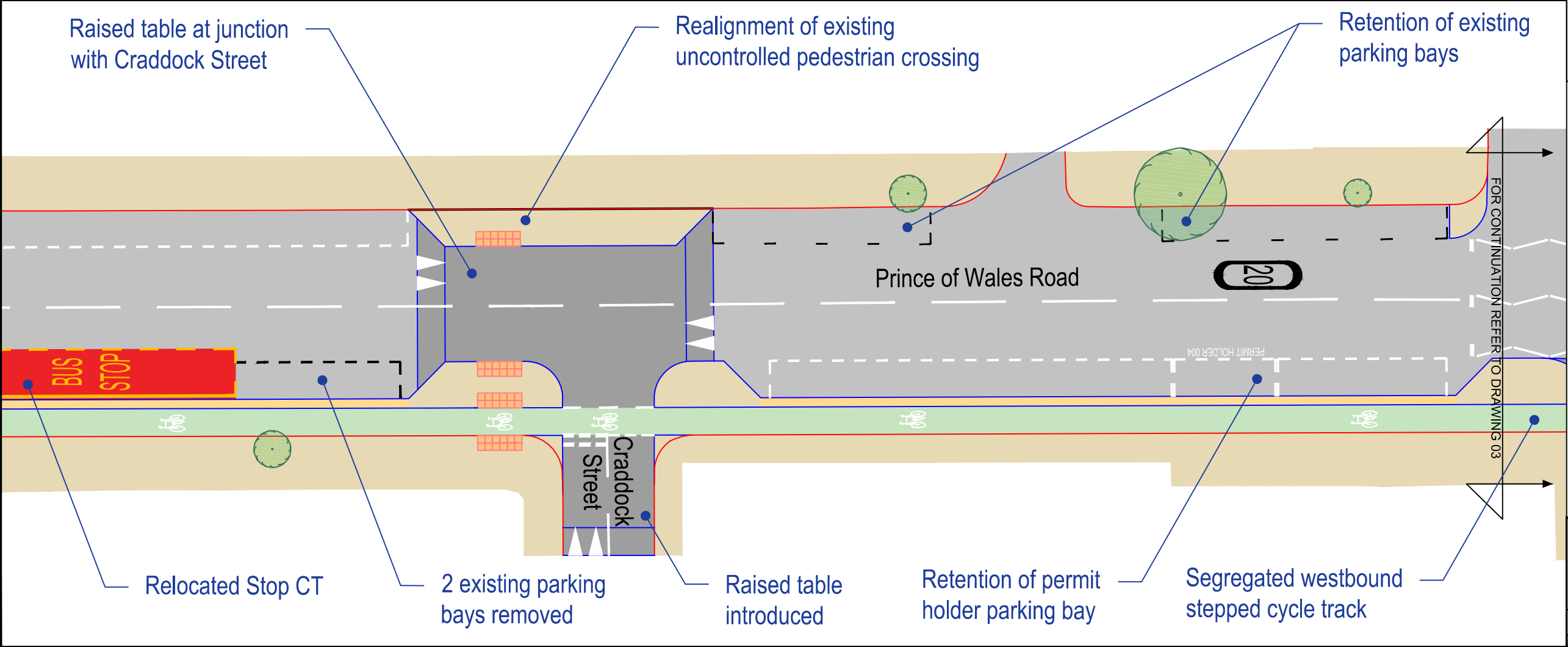
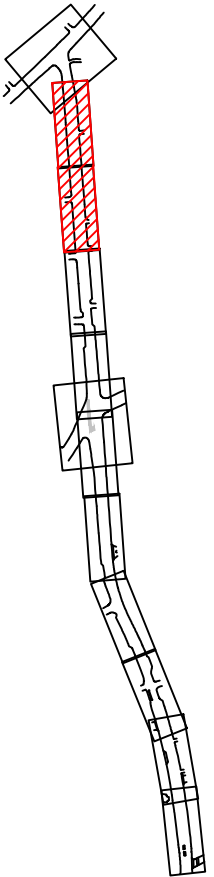


Drawing Key:

	Carriageway
	Raised table
	Footway
	Cycle lane / ASL
	Signalised pedestrian crossing
	Existing bus stop
	Repositioned bus stop
	Existing kerb line
	Proposed kerbline
	Shared space
	Buffer strip / Traffic island
	Tactile paving
	Existing tree
	Existing road marking
	Proposed road marking



Overview:



Drawing Key:

- Carriageway
- Raised table
- Footway
- Cycle lane / ASL
- Signalised pedestrian crossing
- Existing bus stop
- Repositioned bus stop
- Existing kerb line
- Proposed kerbline
- Shared space
- Buffer strip / Traffic island
- Tactile paving
- Existing tree
- Existing road marking
- Proposed road marking

Drawing title

Prince of Wales Road Corridor
Consultation Drawing
Sheet 02 of 07

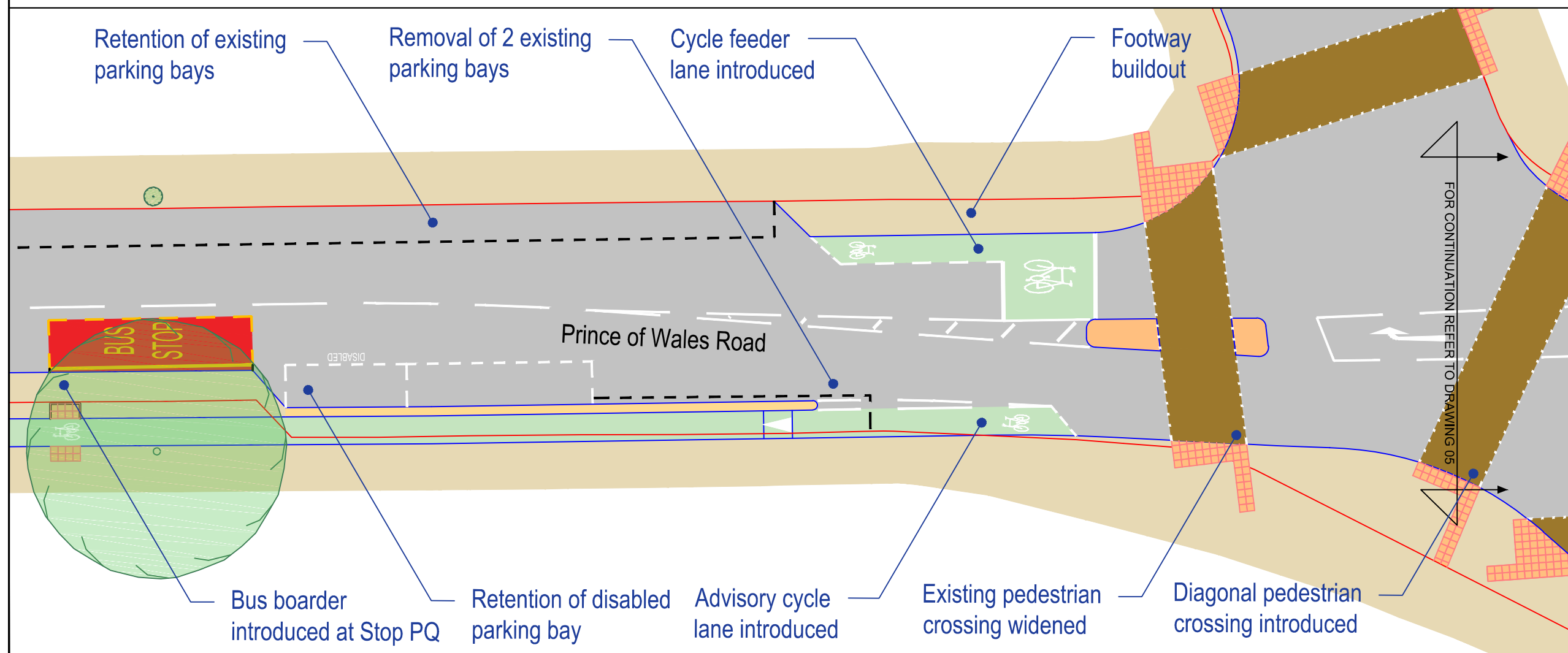
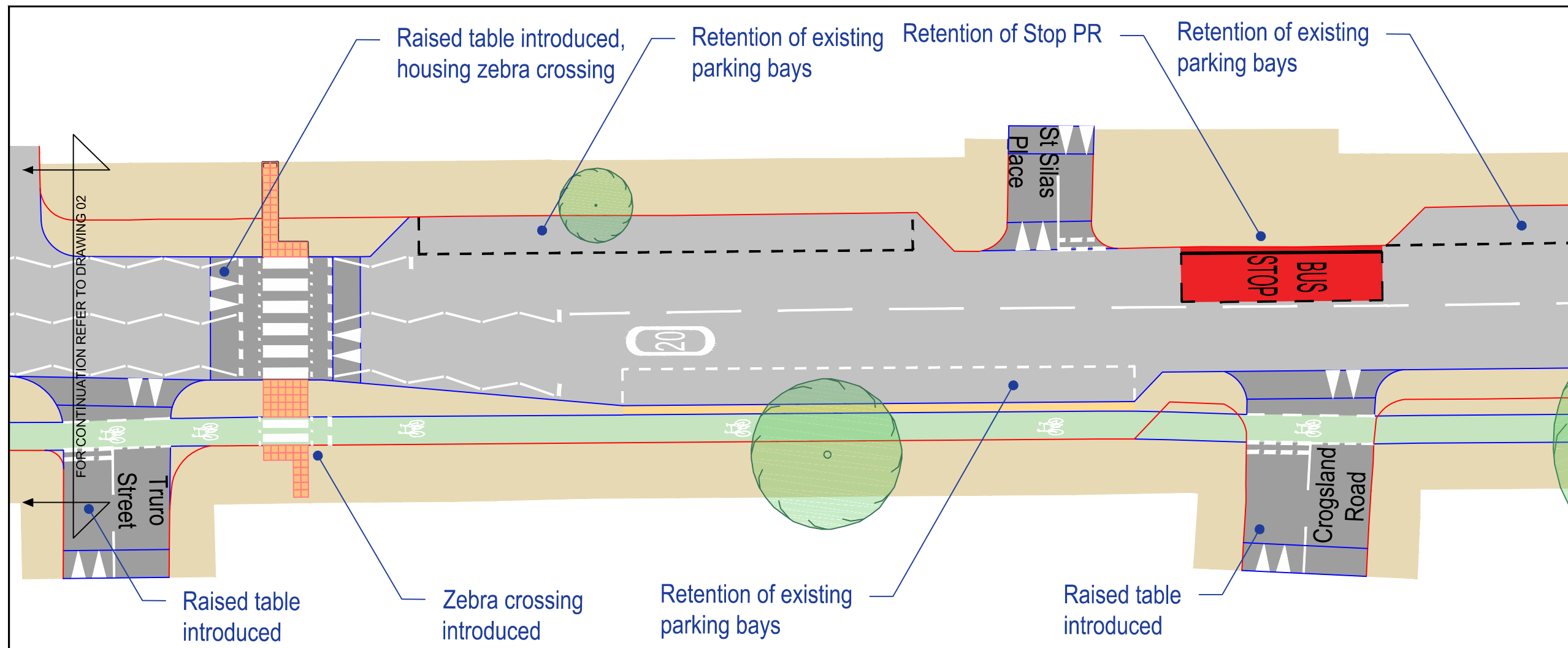
Drawing status

FOR CONSULTATION

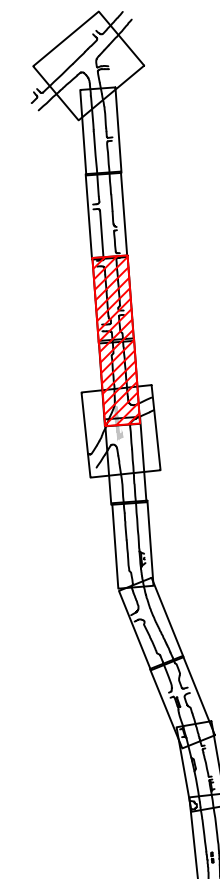
Scale

1:250 @ A3

DO NOT SCALE



Overview:



Drawing Key:

- Carriageway
- Raised table
- Footway
- Cycle lane / ASL
- Signalised pedestrian crossing
- Existing bus stop
- Repositioned bus stop
- Existing kerb line
- Proposed kerbline
- Shared space
- Buffer strip / Traffic island
- Tactile paving
- Existing tree
- Existing road marking
- Proposed road marking

Drawing title

Prince of Wales Road Corridor
Consultation Drawing
Sheet 03 of 07

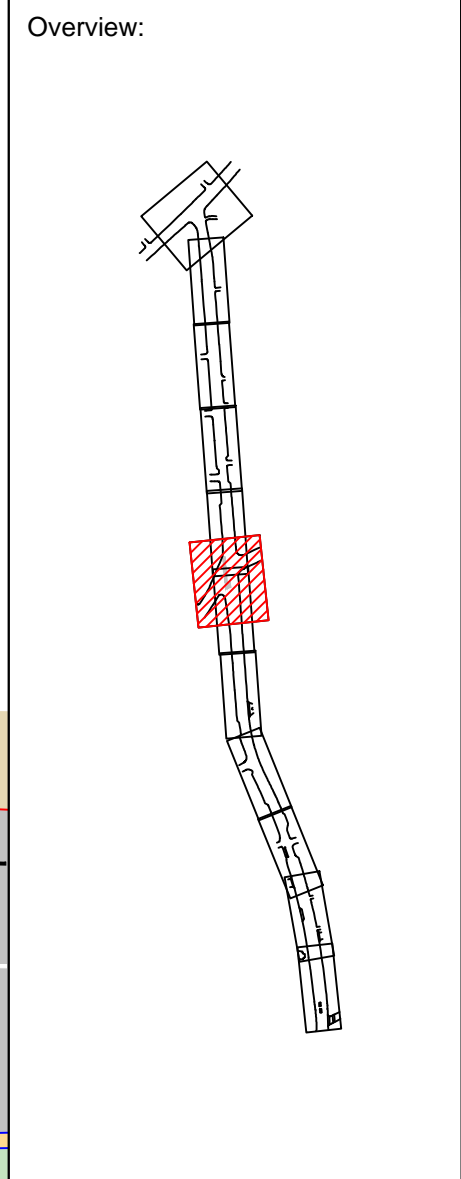
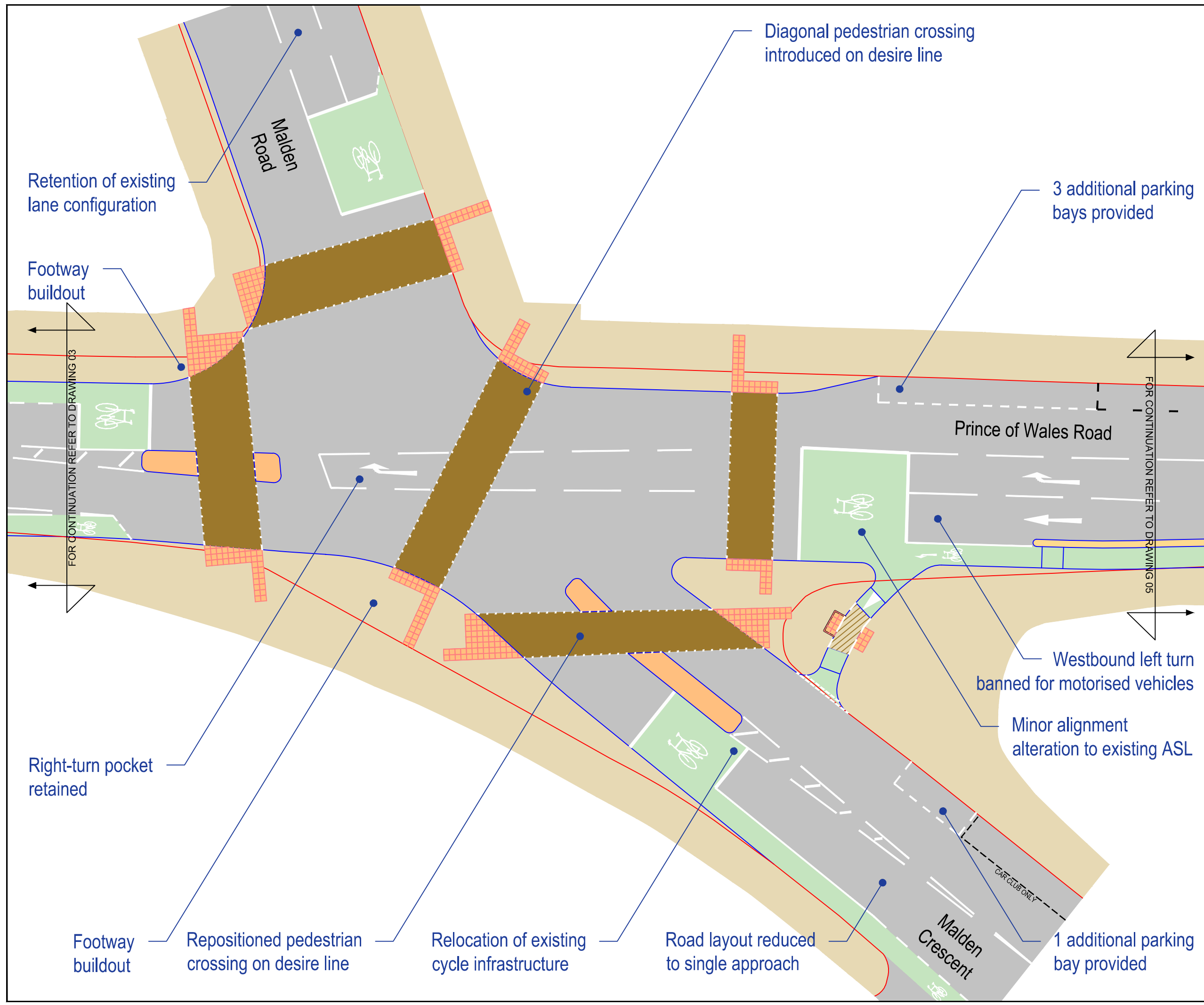
Drawing status

FOR CONSULTATION

Scale

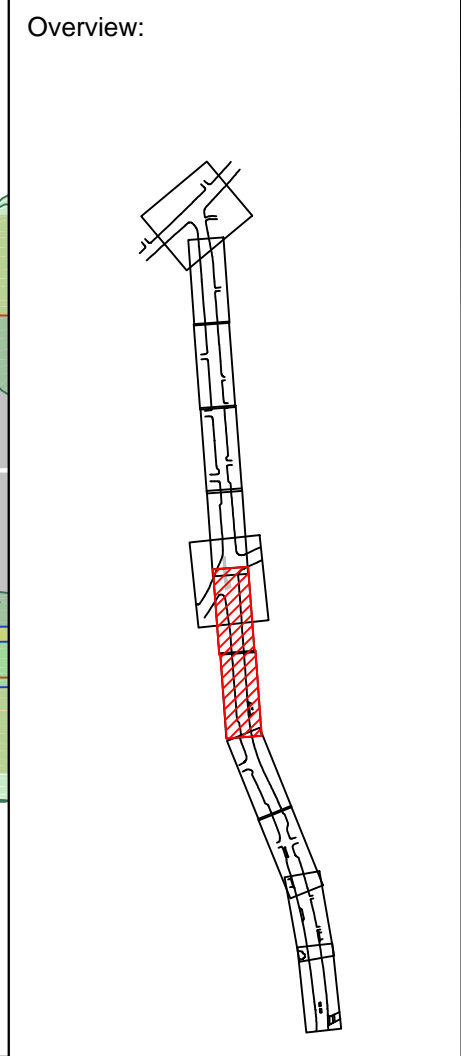
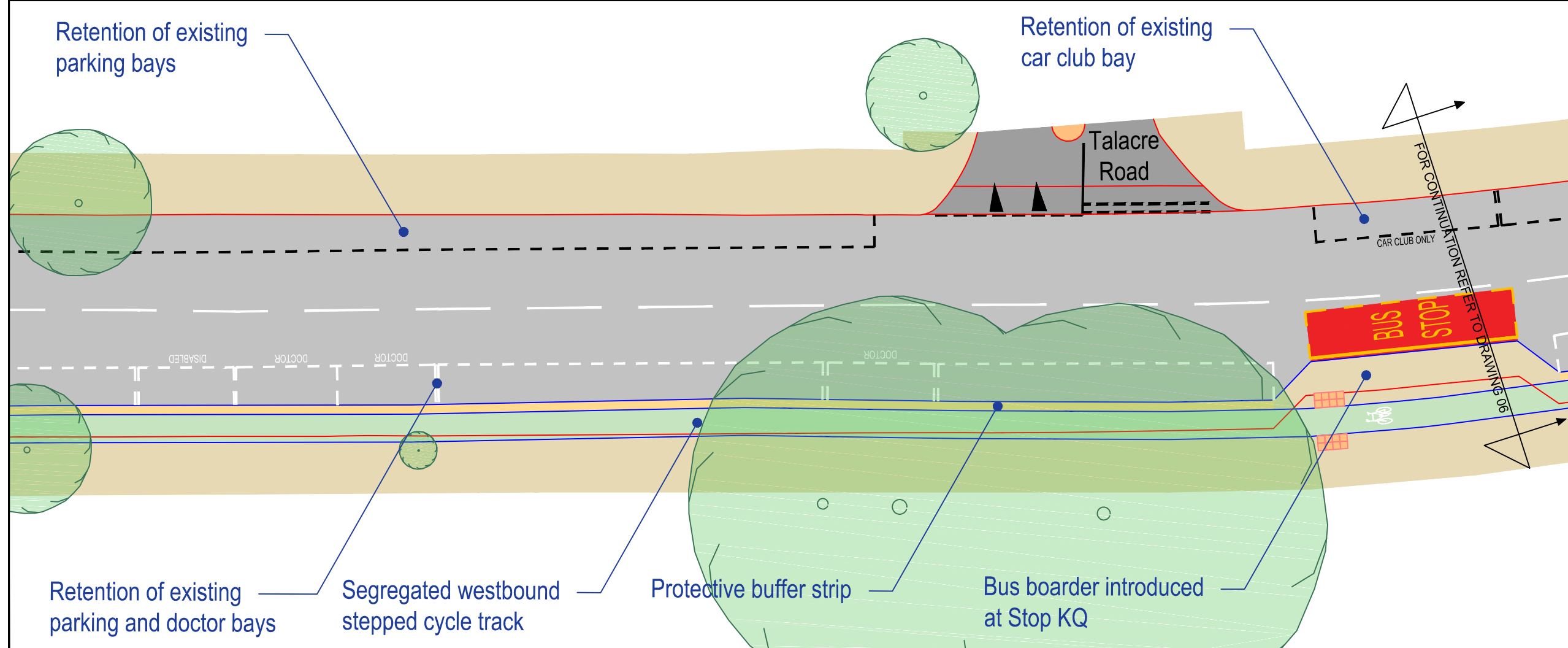
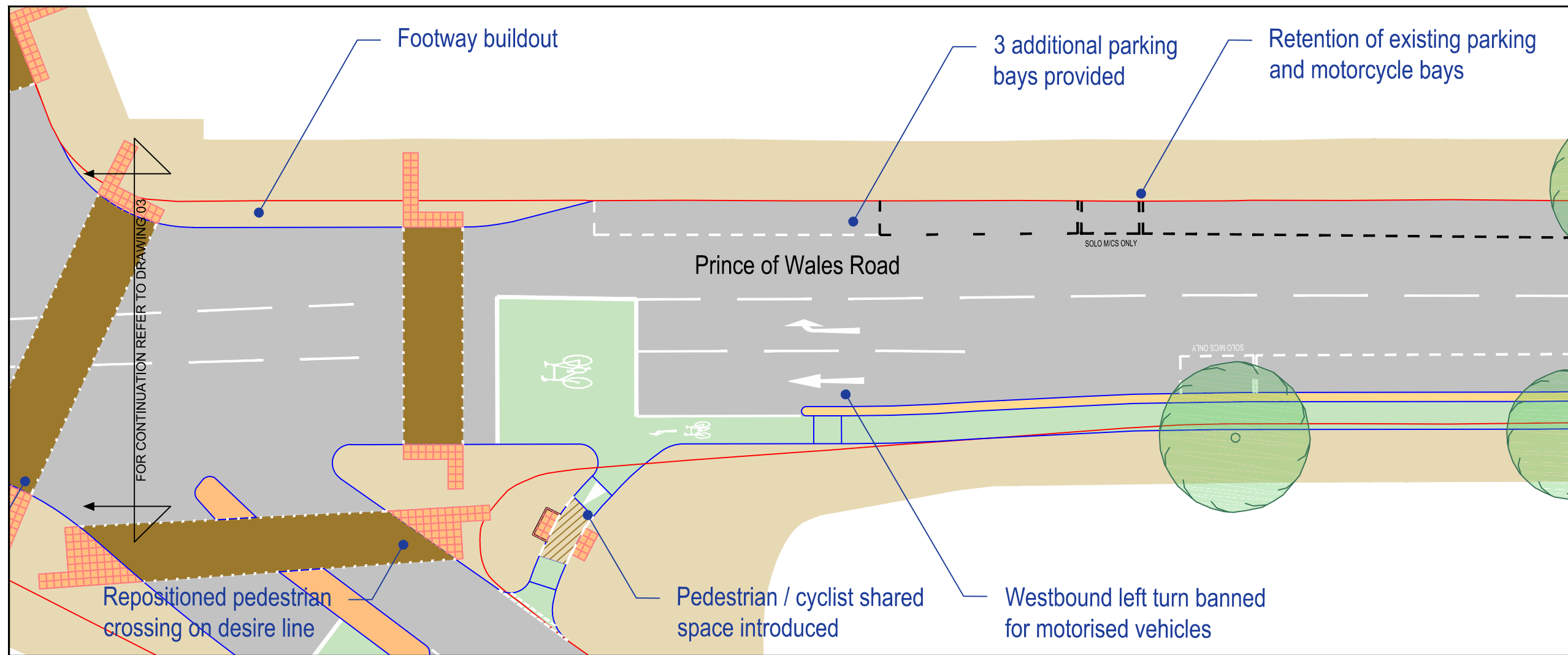
1:250 @ A3

DO NOT SCALE

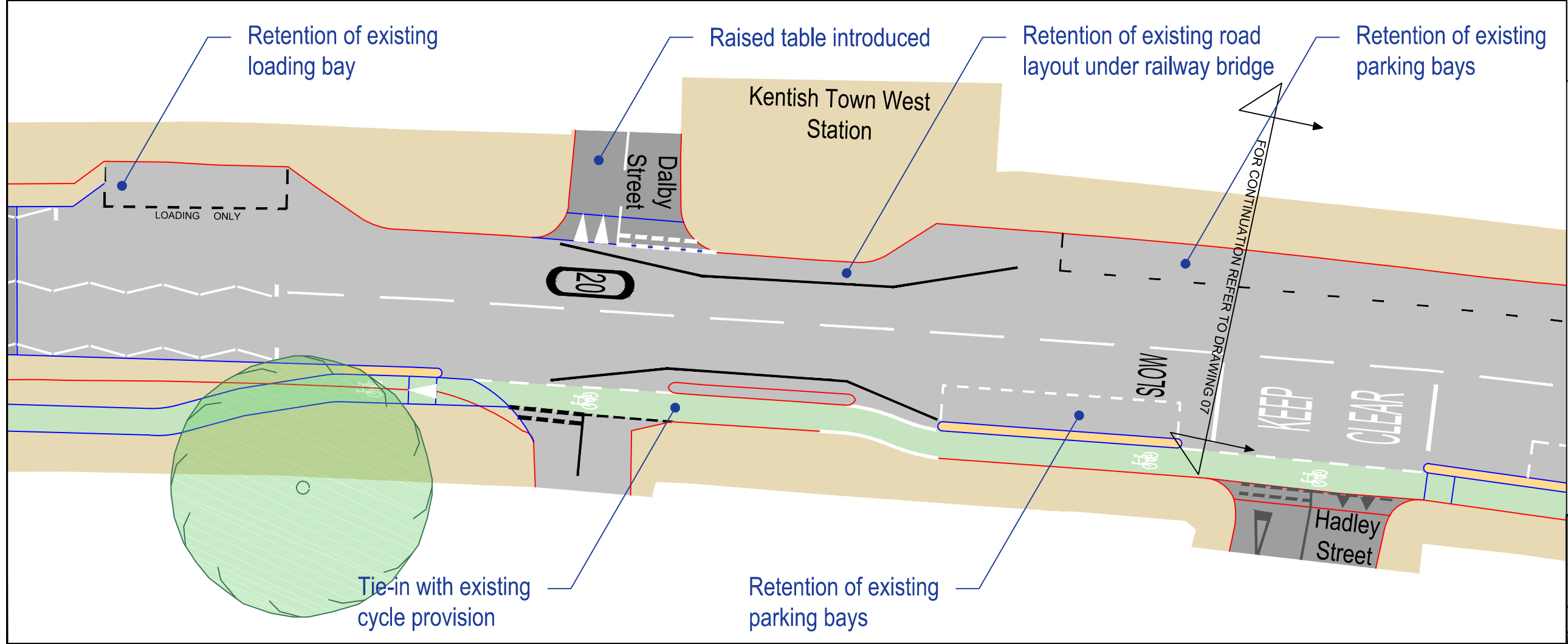
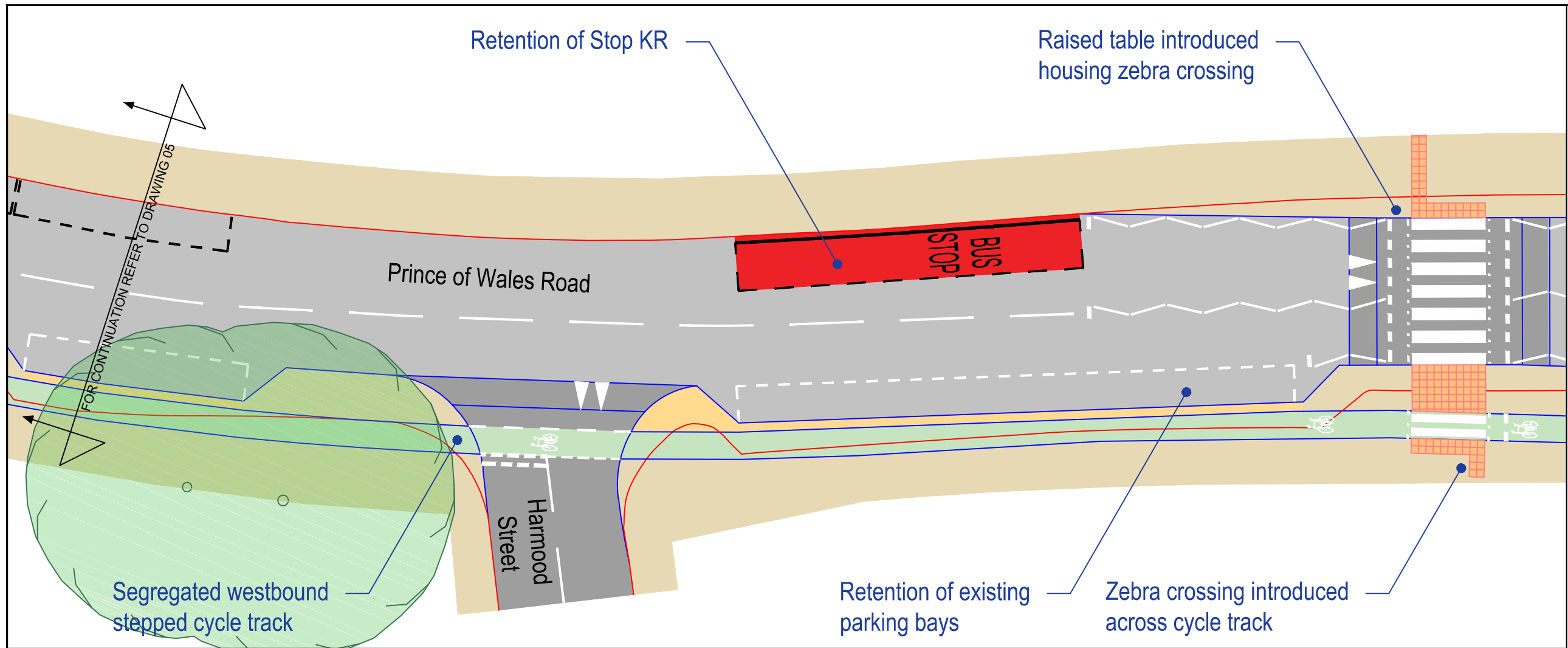


Drawing Key:

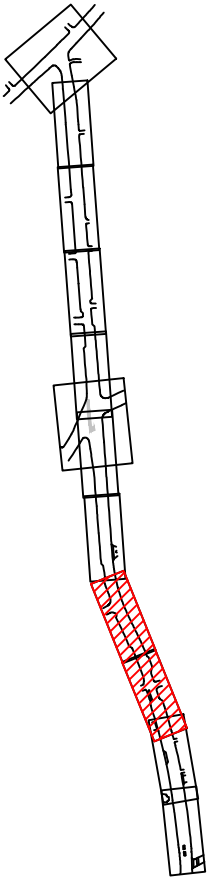
	Carriageway
	Raised table
	Footway
	Cycle lane / ASL
	Signalised pedestrian crossing
	Existing bus stop
	Repositioned bus stop
	Existing kerb line
	Proposed kerbline
	Shared space
	Buffer strip / Traffic island
	Tactile paving
	Existing tree
	Existing road marking
	Proposed road marking



- Drawing Key:**
- Carriageway
 - Raised table
 - Footway
 - Cycle lane / ASL
 - Signalised pedestrian crossing
 - Existing bus stop
 - Repositioned bus stop
 - Existing kerb line
 - Proposed kerbline
 - Shared space
 - Buffer strip / Traffic island
 - Tactile paving
 - Existing tree
 - Existing road marking
 - Proposed road marking

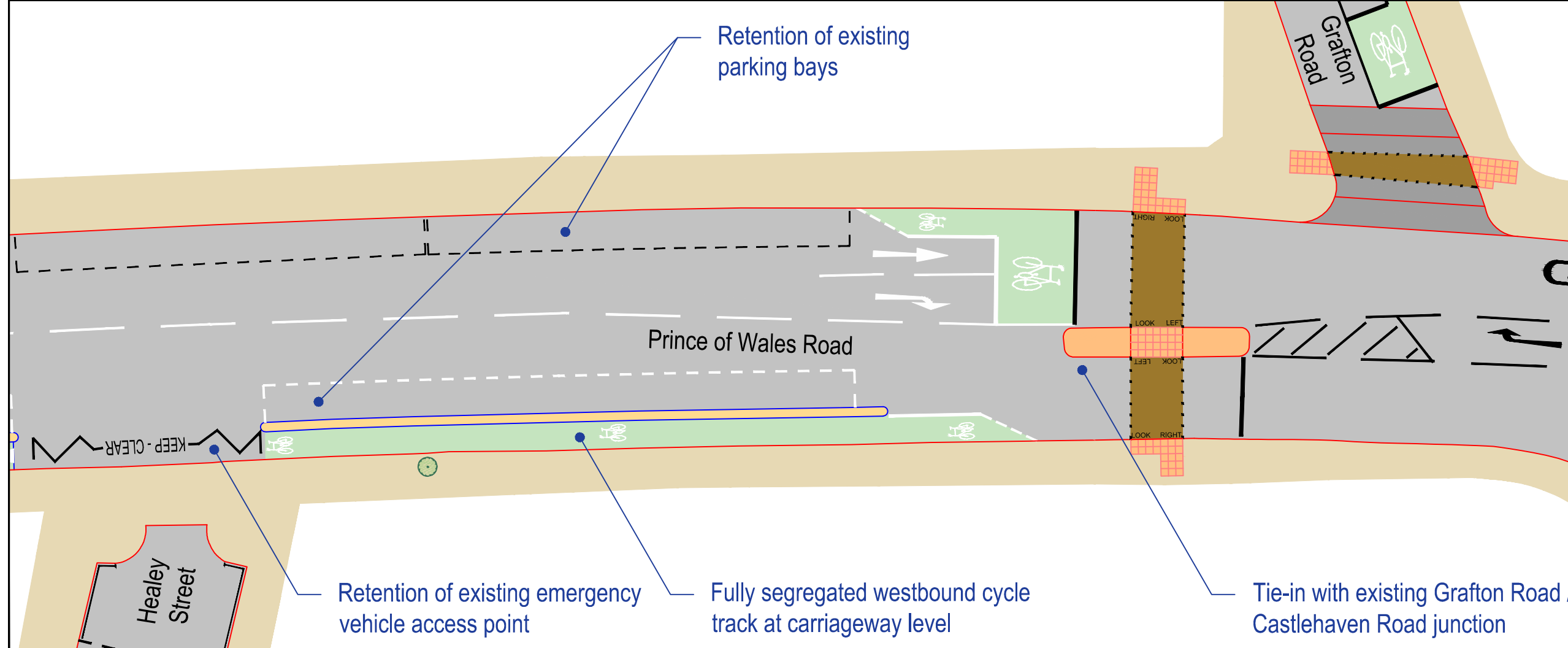
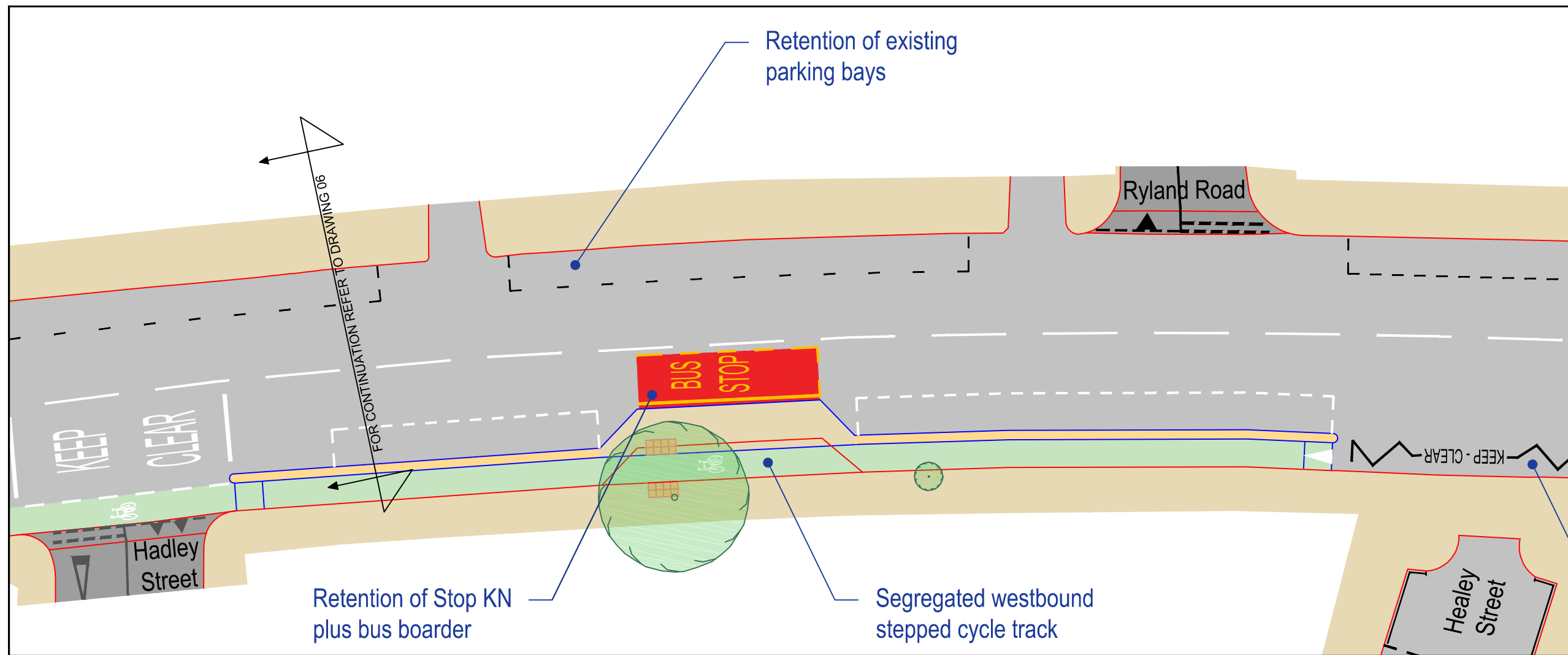


Overview:

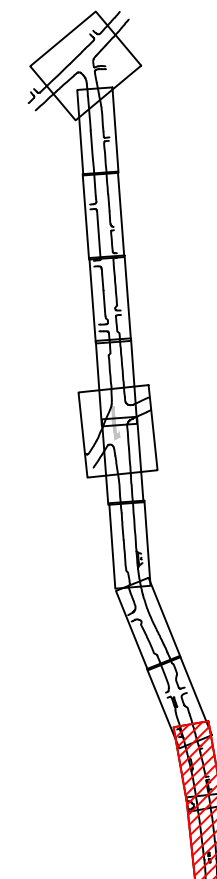


Drawing Key:

- Carriageway
- Raised table
- Footway
- Cycle lane / ASL
- Signalised pedestrian crossing
- Existing bus stop
- Repositioned bus stop
- Existing kerb line
- Proposed kerbline
- Shared space
- Buffer strip / Traffic island
- Tactile paving
- Existing tree
- Existing road marking
- Proposed road marking



Overview:



Drawing Key:

- Carriageway
- Raised table
- Footway
- Cycle lane / ASL
- Signalised pedestrian crossing
- Existing bus stop
- Repositioned bus stop
- Existing kerb line
- Proposed kerbline
- Shared space
- Buffer strip / Traffic island
- Tactile paving
- Existing tree
- Existing road marking
- Proposed road marking