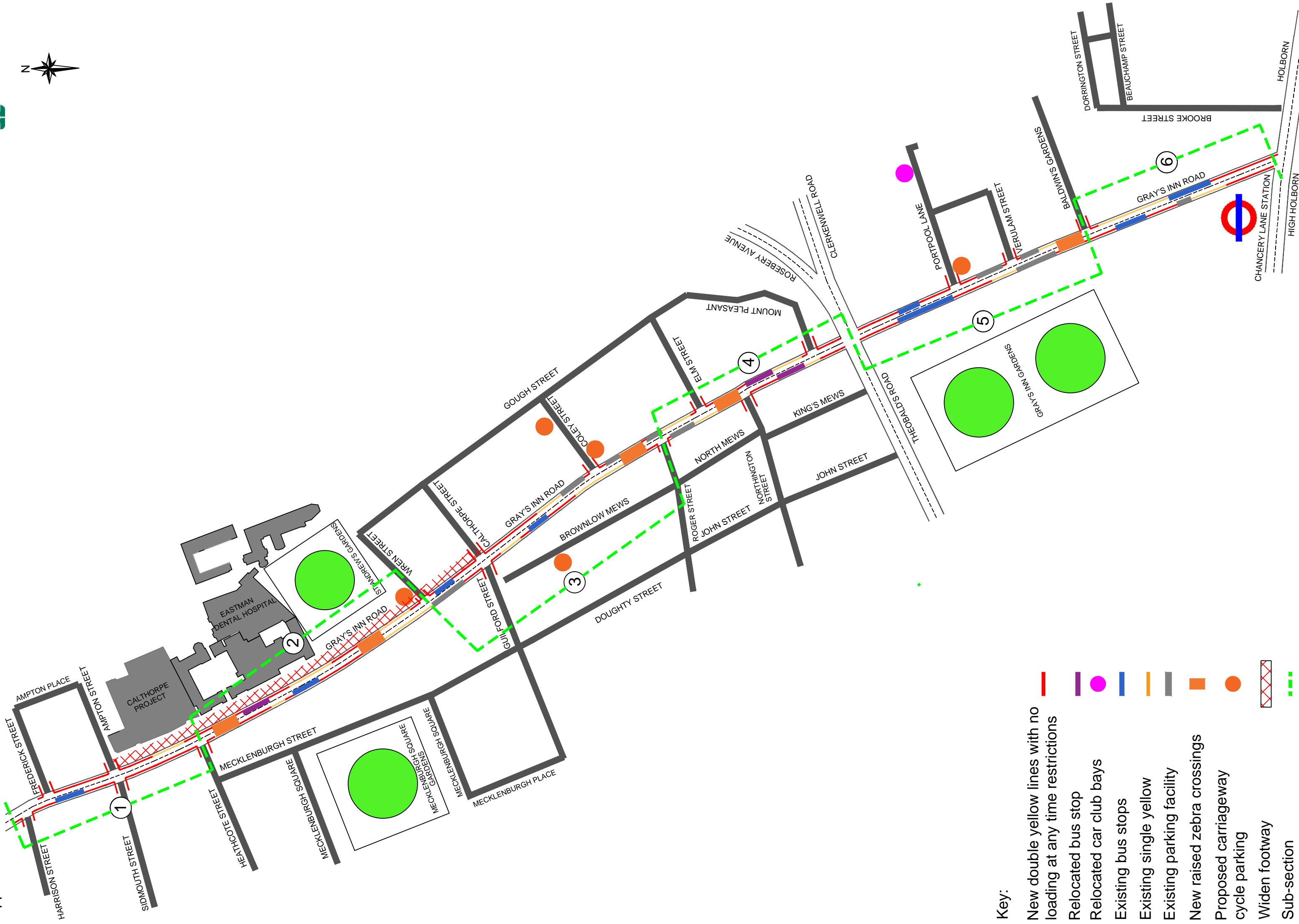














Appendix 2: PROPOSED LAYOUT PLAN



Key:

-  New double yellow lines with no loading at any time restrictions
-  Relocated bus stop
-  Relocated car club bays
-  Existing bus stops
-  Existing single yellow
-  Existing parking facility
-  New raised zebra crossings
-  Proposed carriageway cycle parking
-  Widen footway
-  Sub-section