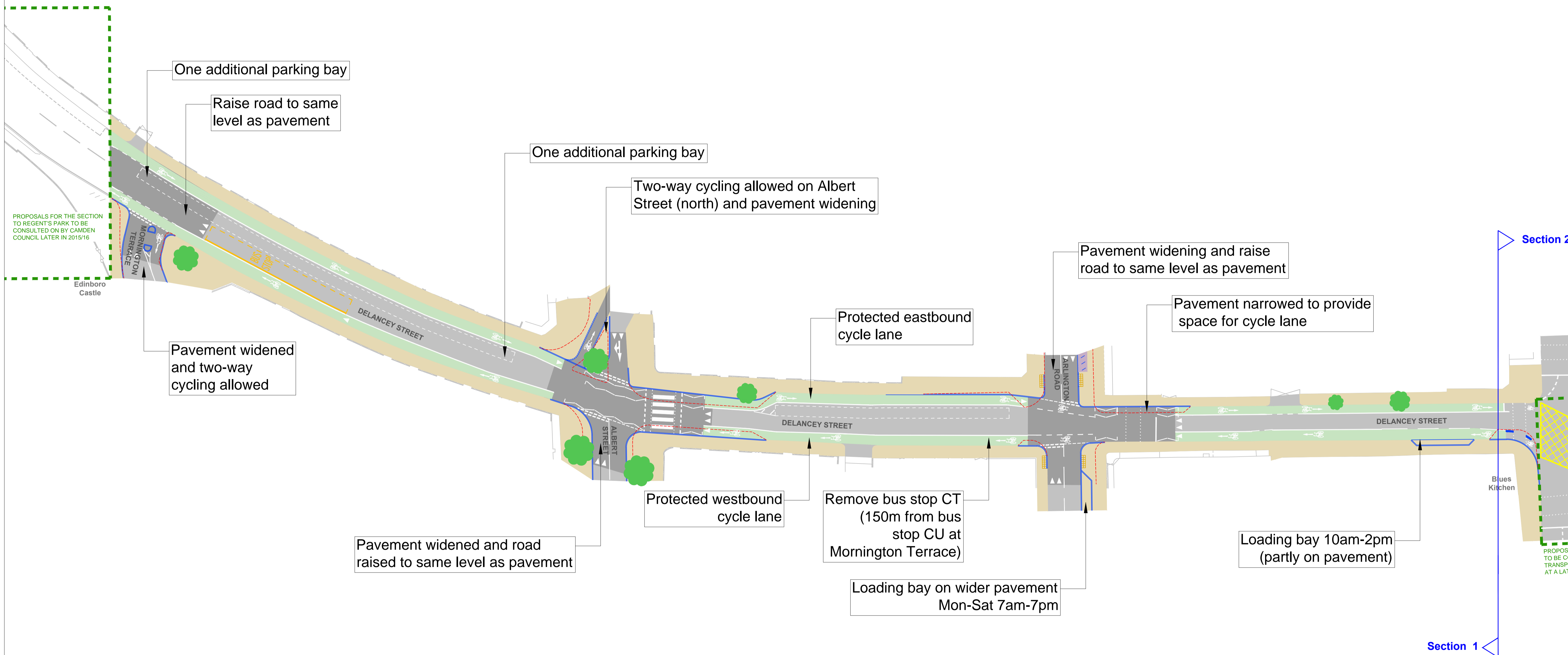


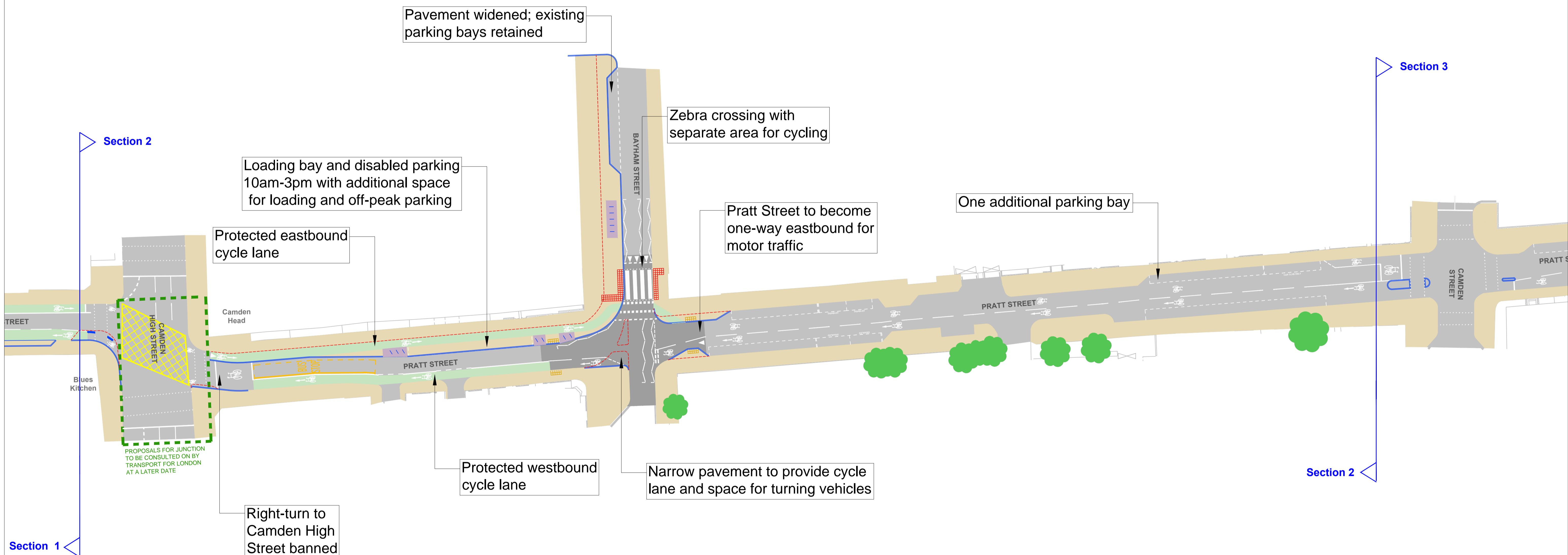
# Pratt Street and Delancey Street Proposed Walking and Cycling Improvements



## KEY

- - - Existing kerbline
- Proposed kerbline
- Road raised to pavement level
- Protected cycle lane
- Cycle parking area

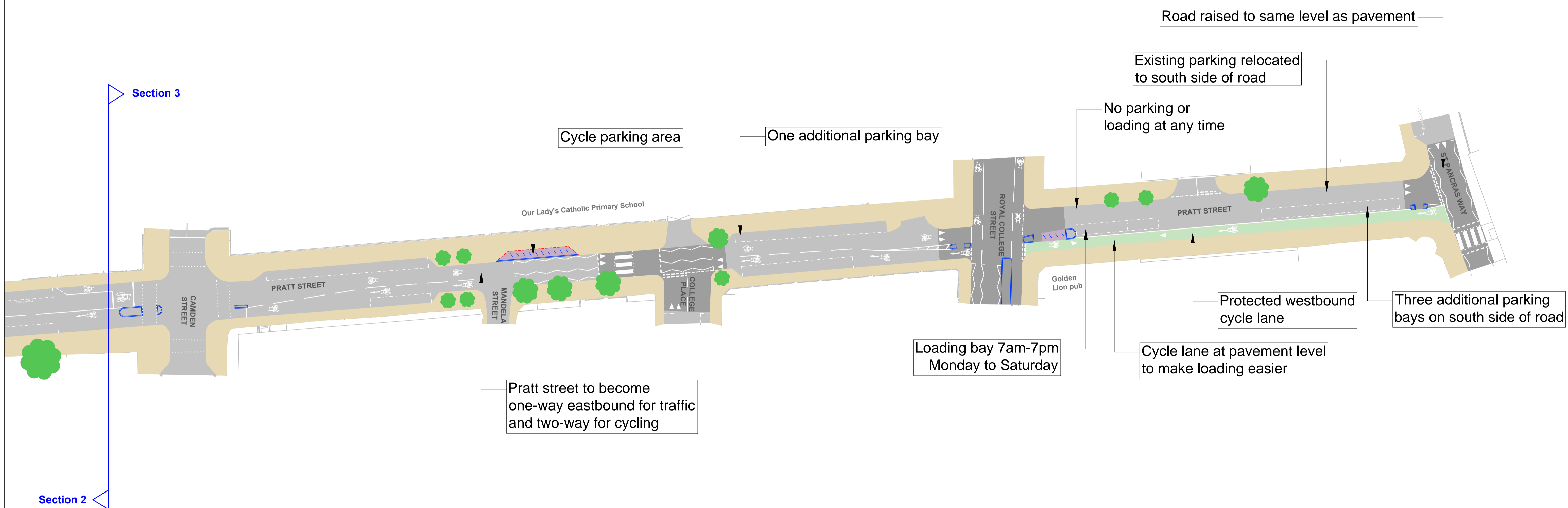
# Pratt Street and Delancey Street Proposed Walking and Cycling Improvements



## KEY

- - - Existing kerblines
- Proposed kerblines
- Road raised to pavement level
- Protected cycle lane
- Cycle parking area

# Pratt Street and Delancey Street Proposed Walking and Cycling Improvements



## KEY

- - - Existing kerbline
- Proposed kerbline
- Road raised to pavement level
- Protected cycle lane
- Cycle parking area