

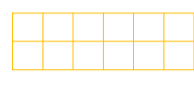



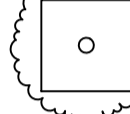


- NOTES**
- ALL DIMENSIONS IN METRES
- KEY**
-  PROPOSED KERB
 -  PROPOSED DROPPED KERB
 -  PROPOSED TACTILE PAVING
 -  PROPOSED CONTINUOUS FOOTWAY
 -  PROPOSED CYCLE HANGER
 -  EXISTING CYCLE HANGER (TO REMAIN)
 -  PROPOSED TREE

**NET PARKING LOSS:
1 RESIDENT PERMIT PARKING BAY**

Rev	By	Date	Amendments

Camden
Design Team
 Transport Strategy Service
 London Borough of Camden
 5 Pancras Square
 Tel 020 7974 5551, Fax 020 7974 6952
 DX 2106 Euston, Mincorn 020 7974 6866

Project
**ADELINE PLACE AREA PUBLIC REALM
 PEDESTRIAN, CYCLING AND
 ENVIRONMENTAL IMPROVEMENTS**

Drawing Title
**CONSULTATION DRAWING
 SHEET 1 OF 3**

Scale 1 : 125 @ A1	Date SEPT 23
Drawn By JR	File Ref
Checked By JA	Dwg Name
Drawing Location	

Drawing Number
22-23/AP-OUTLINE-01

Rev. **A**