














Extension of double yellow lines by 9.3m

Relocate disabled bay and remove 9.1m of resident permit bay

Remove 8m of resident permit holders bay and replace with 5.7m of motorcycle bay and reinstall motorcycle anchors.

Remove motorcycle bay and reuse motorcycle anchors. Extend double yellow lines to 11m and install double kerb marking

KEY

-  Install double kerb blip markings (3m spacing, 250mm x 50mm width) and double yellow line (50mm width)
-  Existing lining
-  Removing lining
-  Install parking lines (sign 1028.4, 50mm wide)
-  Install lining (sign 1003, 1009 200mm, 100mm wide)
-  Install lining 100mm wide)
-  Existing cycle symbol lining
-  Install cycle symbol lining (sign 1057: (750mm x 1215mm) and sign number 1059 (1m)
-  Install arrow symbol (sign 1036.2 - 4m length)
-  Proposed removal of motorcycle anchor
-  Proposed traffic island

Rev	By	Date	Amendments

Camden
 Design Team
 Transport Strategy Service
 London Borough of Camden
 5 Pancras Square
 Tel 020 7974 5551, Fax 020 7974 6952
 DX 2106 Euston, Minicom 020 7974 6866

Project
Cycle Permeability
COVID - 19 measures

Drawing Title
Bedford Avenue
ETO lining drawing alternative
NE end

Scale NTS	Date Nov 2020
Drawn By MW	File Ref
Checked By JA	Dwg Name
Drawing Location T:\Cptl_Schms\2020-21\Cycle Permeability 20-21\08_Drawings\01_Working Drawings\02_Feasibility	
Drawing Number Bedford Avenue\ 002 lining NE end	Rev.