

Taxi & loading bay
 Loading hours of operation:
 Mon - Sun
 At any time
 Max. 30min
 No return within 2 hours

Loading allowed:
 7pm - 7am

- KEY**
- PROPOSED NEW KERB LINE
 - EXISTING KERB LINE TO BE RETAINED
 - PROPOSED DROPPED KERB
 - ROAD MARKING
 - NO WAITING / PARKING AT ANYTIME
 - NO LOADING AT ANYTIME
 - WAITING / PARKING RESTRICTION - SEE ANNOTATION FOR TIMES
 - LOADING RESTRICTION - SEE ANNOTATION FOR TIMES
 - MARKED PARKING OR LOADING BAY - SEE ANNOTATION FOR TIMES
 - LOADING PAD AT FOOTWAY LEVEL - SEE ANNOTATION FOR TIMES
 - CARRIAGEWAY
 - RAISED TABLE / RAMP
 - EXISTING FOOTWAY
 - NEW FOOTWAY
 - PRIVATE FORECOURT
 - CONTINUOUS FOOTWAY
 - TRAFFIC ISLAND
 - PROTECTED CYCLE TRACK

Rev	By	Date	Amendments



Project
 Kilburn Healthy High Street
 Kilburn High Road
 Drawing Title
 Parking and Loading Plan
 Page 1 of 17

Scale 1:200 @ A1	Date JUL 24
Drawn By DS	File Ref
Checked By PEG	Dwg Name
Drawing Location	
Drawing Number	Rev. 0

This is the Parking and Loading Plan for the Better, Safer Kilburn scheme. See other drawings for wider proposals.



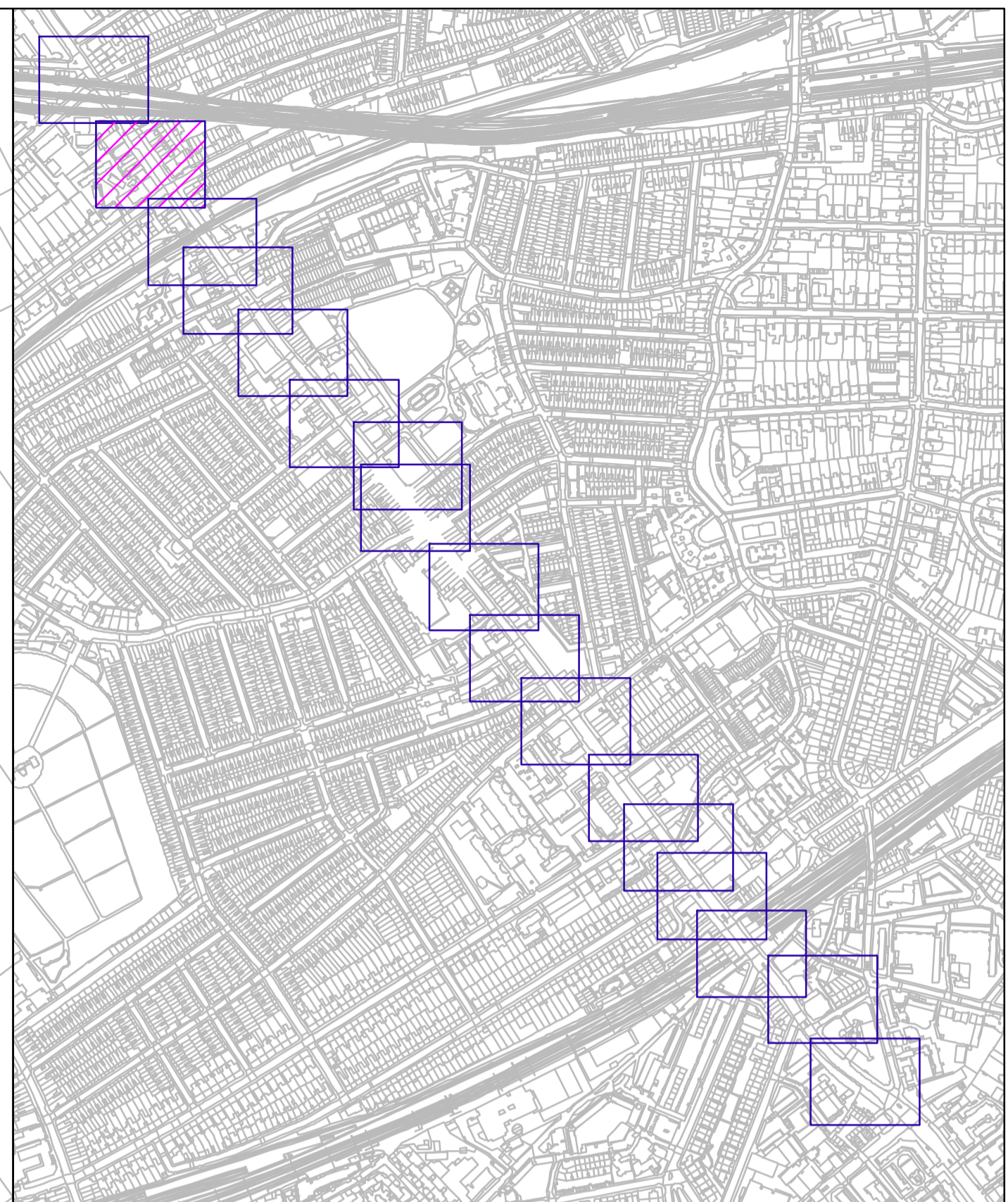
Loading Only
Hours of operation:
Mon - Fri
7am-7pm
Max. 30min
No return within 2 hours

Tesco Express

LOVERIDGE ROAD

Car club bay

Disabled bay:
Disabled badge holders only



Loading Only
Hours of operation:
Mon - Fri
7am - 7pm
Max. 30min
No return within 2 hours

Loading Only
Hours of operation:
Mon to Sun
7pm - 11am
Max. 30min
No return within 2 hours

Potential dockless bike
hire bays

Sainsbury's
Local

Parking allowed:
7pm - 7am
Loading allowed:
7pm - 7am

CAVENDISH ROAD

IVERSON ROAD

The North
London
Tavern

- KEY**
- PROPOSED NEW KERB LINE
 - EXISTING KERB LINE TO BE RETAINED
 - PROPOSED DROPPED KERB
 - ROAD MARKING
 - NO WAITING / PARKING AT ANYTIME
 - NO LOADING AT ANYTIME
 - WAITING / PARKING RESTRICTION - SEE ANNOTATION FOR TIMES
 - LOADING RESTRICTION - SEE ANNOTATION FOR TIMES
 - MARKED PARKING OR LOADING BAY - SEE ANNOTATION FOR TIMES
 - LOADING PAD AT FOOTWAY LEVEL - SEE ANNOTATION FOR TIMES
 - CARRIAGEWAY
 - RAISED TABLE / RAMP
 - EXISTING FOOTWAY
 - NEW FOOTWAY
 - PRIVATE FORECOURT
 - CONTINUOUS FOOTWAY
 - TRAFFIC ISLAND
 - PROTECTED CYCLE TRACK

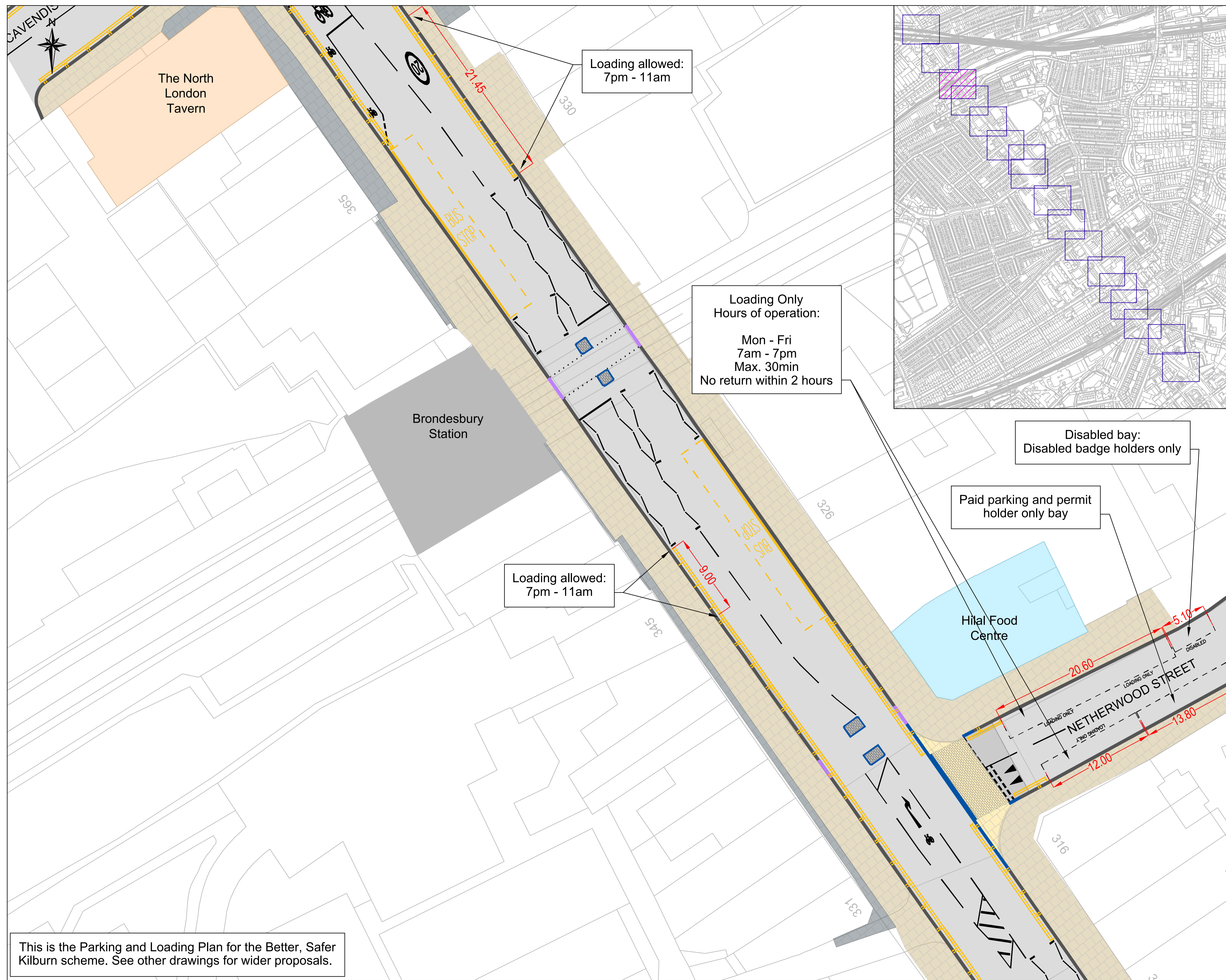
Rev	By	Date	Amendments



Project
Kilburn Healthy High Street
Kilburn High Road
Drawing Title
Parking and Loading Plan
Page 2 of 17




Scale 1:200 @ A1	Date JUL 24
Drawn By DS	File Ref
Checked By PEG	Dwg Name
Drawing Location	
Drawing Number	Rev. 0

This is the Parking and Loading Plan for the Better, Safer Kilburn scheme. See other drawings for wider proposals.



- KEY**
- PROPOSED NEW KERB LINE
 - EXISTING KERB LINE TO BE RETAINED
 - PROPOSED DROPPED KERB
 - - - ROAD MARKING
 - NO WAITING / PARKING AT ANYTIME
 - NO LOADING AT ANYTIME
 - WAITING / PARKING RESTRICTION - SEE ANNOTATION FOR TIMES
 - LOADING RESTRICTION - SEE ANNOTATION FOR TIMES
 - - - MARKED PARKING OR LOADING BAY - SEE ANNOTATION FOR TIMES
 - LOADING PAD AT FOOTWAY LEVEL - SEE ANNOTATION FOR TIMES
 - CARRIAGEWAY
 - RAISED TABLE / RAMP
 - EXISTING FOOTWAY
 - NEW FOOTWAY
 - PRIVATE FORECOURT
 - CONTINUOUS FOOTWAY
 - TRAFFIC ISLAND
 - PROTECTED CYCLE TRACK

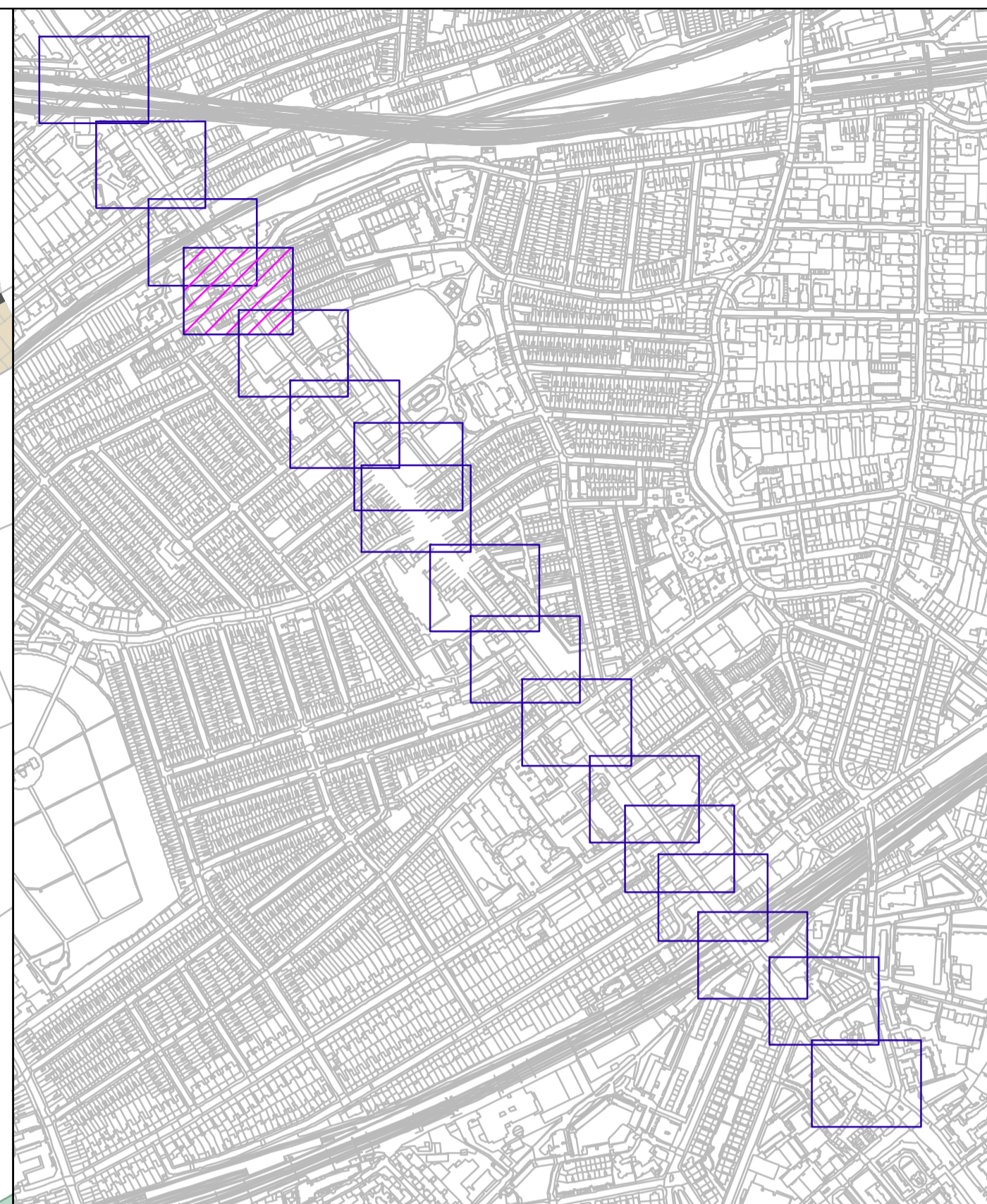
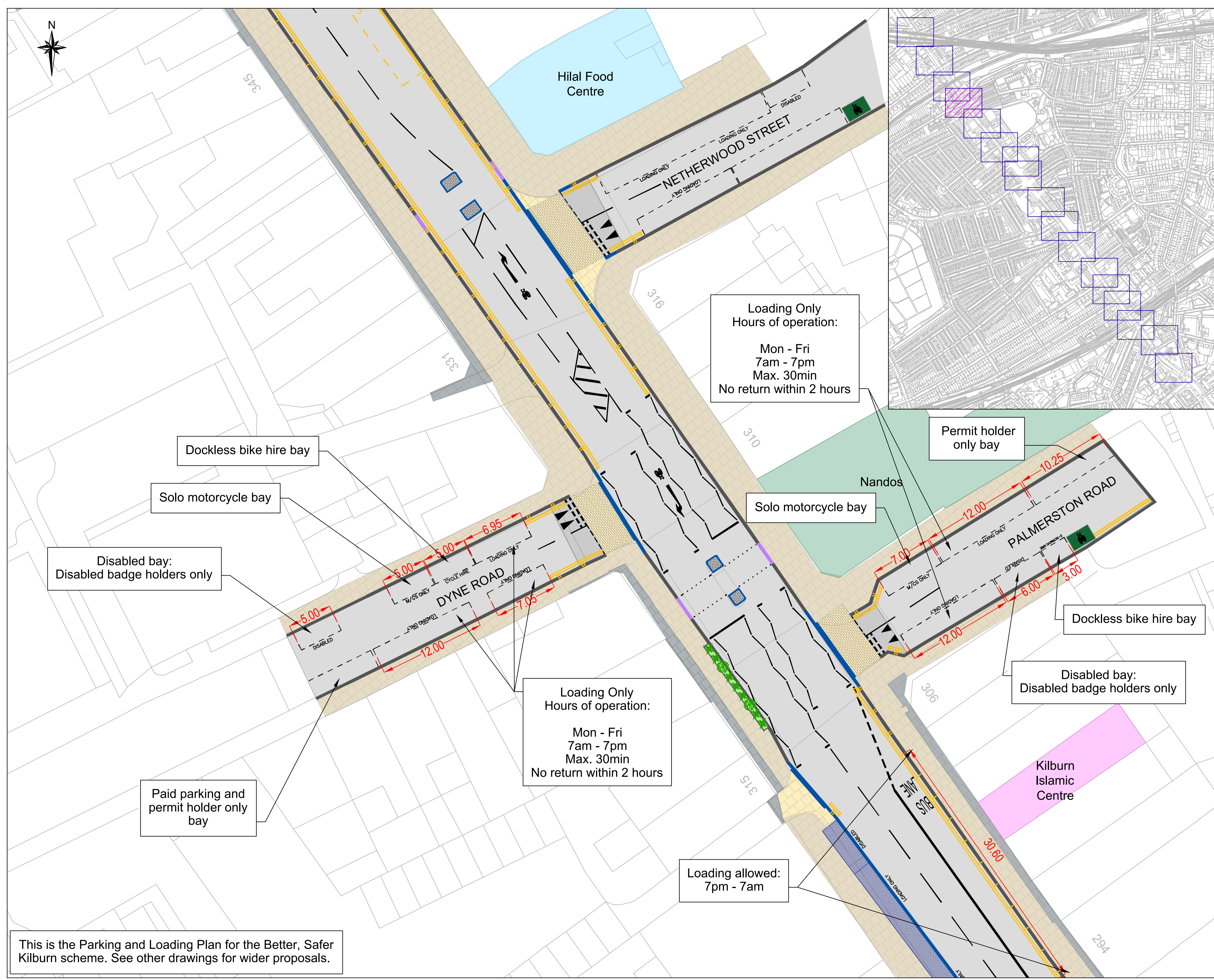
Rev	By	Date	Amendments

Project: Kilburn Healthy High Street
 Kilburn High Road
 Drawing Title: Parking and Loading Plan
 Page 3 of 17

Scale: 1:200 @ A1	Date: JUL 24
Drawn By: DS	File Ref:
Checked By: PEG	Dwg Name:
Drawing Location:	
Drawing Number:	Rev: 0

This is the Parking and Loading Plan for the Better, Safer Kilburn scheme. See other drawings for wider proposals.



- KEY**
- PROPOSED NEW KERB LINE
 - EXISTING KERB LINE TO BE RETAINED
 - PROPOSED DROPPED KERB
 - ROAD MARKING
 - ▭ NO WAITING / PARKING AT ANYTIME
 - ▭ NO LOADING AT ANYTIME
 - ▭ WAITING / PARKING RESTRICTION - SEE ANNOTATION FOR TIMES
 - ▭ LOADING RESTRICTION - SEE ANNOTATION FOR TIMES
 - ▭ MARKED PARKING OR LOADING BAY - SEE ANNOTATION FOR TIMES
 - ▭ LOADING PAD AT FOOTWAY LEVEL - SEE ANNOTATION FOR TIMES
 - ▭ CARRIAGEWAY
 - ▭ RAISED TABLE / RAMP
 - ▭ EXISTING FOOTWAY
 - ▭ NEW FOOTWAY
 - ▭ PRIVATE FORECOURT
 - ▭ CONTINUOUS FOOTWAY
 - ▭ TRAFFIC ISLAND
 - ▭ PROTECTED CYCLE TRACK

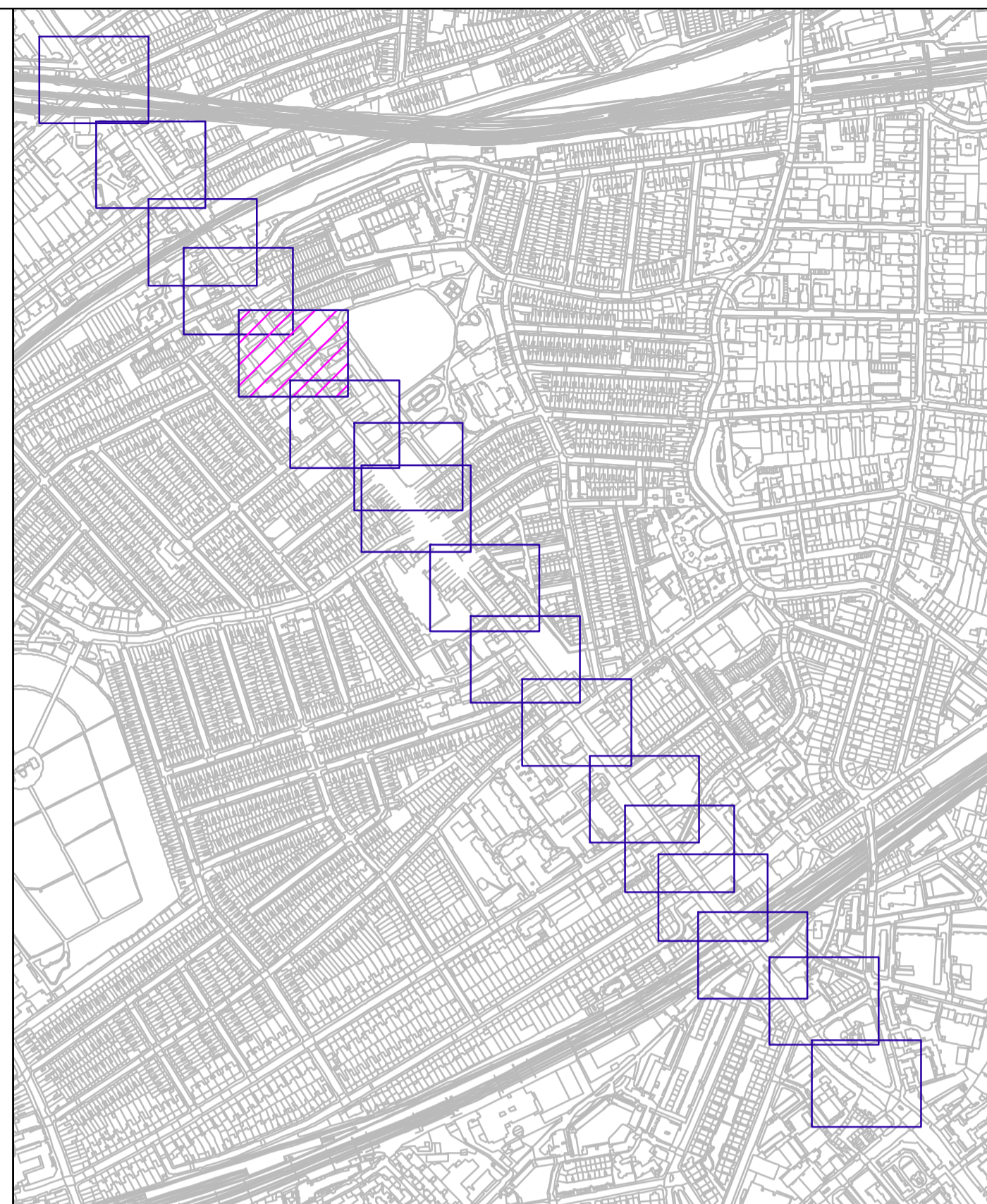
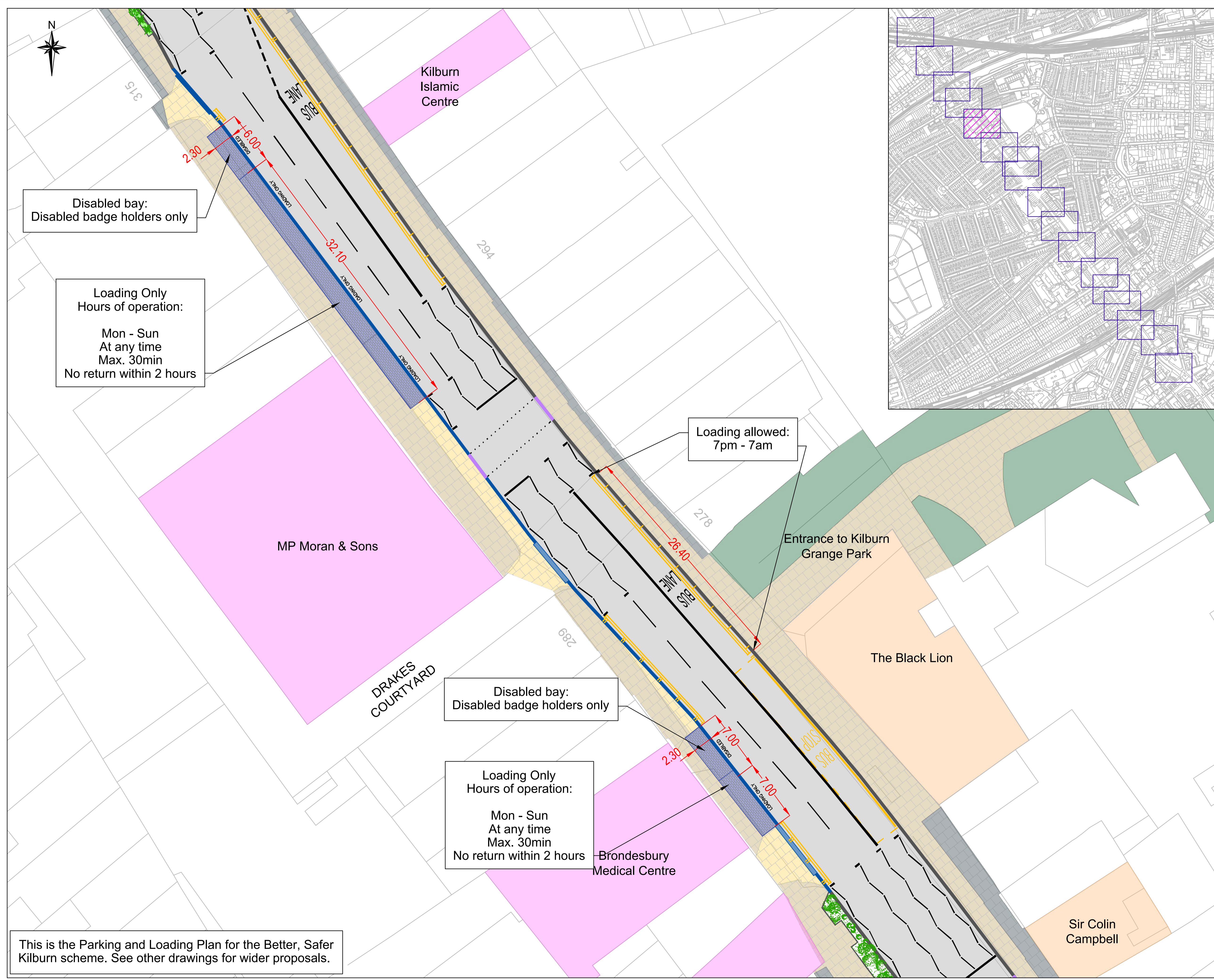
Rev	By	Date	Amendments



Project: Kilburn Healthy High Street
 Kilburn High Road
 Drawing Title: Parking and Loading Plan
 Page 4 of 17

Scale: 1:200 @ A1	Date: JUL 24
Drawn By: DS	File Ref:
Checked By: PEG	Dwg Name:
Drawing Location:	
Drawing Number:	Rev. 0

This is the Parking and Loading Plan for the Better, Safer Kilburn scheme. See other drawings for wider proposals.



- KEY**
- PROPOSED NEW KERB LINE
 - EXISTING KERB LINE TO BE RETAINED
 - PROPOSED DROPPED KERB
 - ROAD MARKING
 - NO WAITING / PARKING AT ANYTIME
 - NO LOADING AT ANYTIME
 - WAITING / PARKING RESTRICTION - SEE ANNOTATION FOR TIMES
 - LOADING RESTRICTION - SEE ANNOTATION FOR TIMES
 - MARKED PARKING OR LOADING BAY - SEE ANNOTATION FOR TIMES
 - LOADING PAD AT FOOTWAY LEVEL - SEE ANNOTATION FOR TIMES
 - CARRIAGEWAY
 - RAISED TABLE / RAMP
 - EXISTING FOOTWAY
 - NEW FOOTWAY
 - PRIVATE FORECOURT
 - CONTINUOUS FOOTWAY
 - TRAFFIC ISLAND
 - PROTECTED CYCLE TRACK

Disabled bay:
Disabled badge holders only

Loading Only
Hours of operation:

Mon - Sun
At any time
Max. 30min
No return within 2 hours

Loading allowed:
7pm - 7am

Disabled bay:
Disabled badge holders only

Loading Only
Hours of operation:

Mon - Sun
At any time
Max. 30min
No return within 2 hours

This is the Parking and Loading Plan for the Better, Safer Kilburn scheme. See other drawings for wider proposals.

Rev	By	Date	Amendments

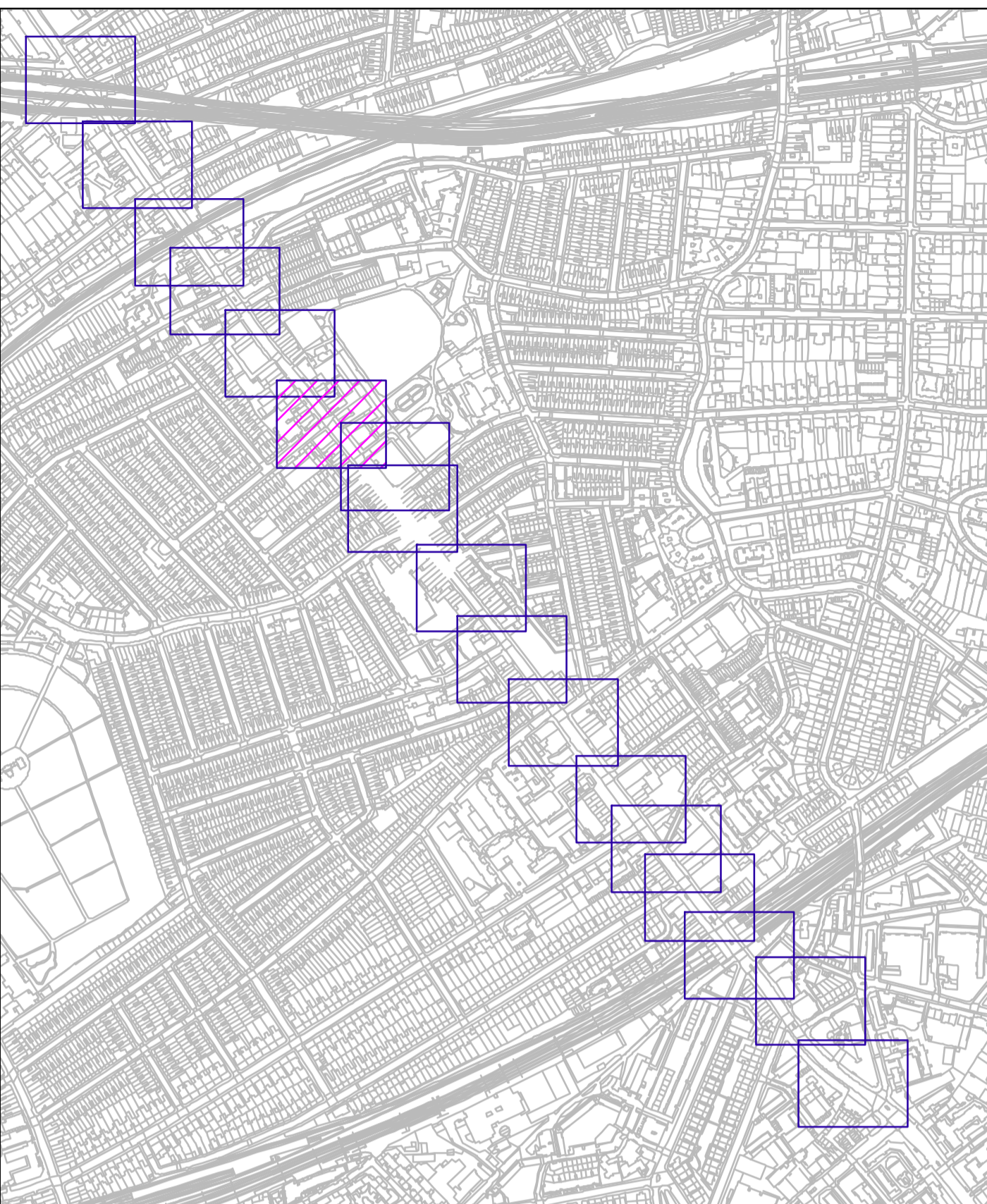
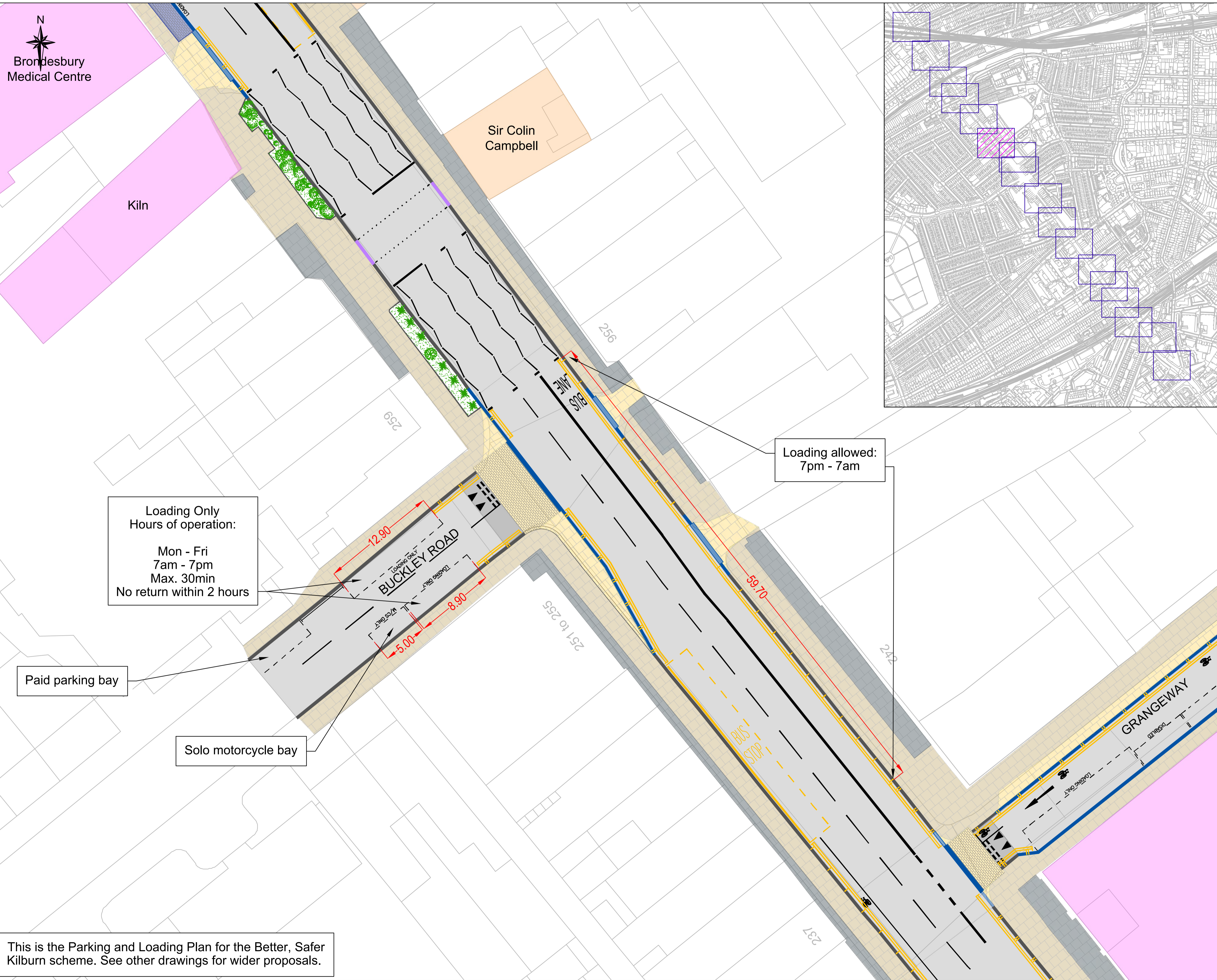
Camden
Brent **City of Westminster**

Project
Kilburn Healthy High Street
Kilburn High Road

Drawing Title
Parking and Loading Plan

Page 5 of 17

Scale 1:200 @ A1	Date JUL 24
Drawn By DS	File Ref
Checked By PEG	Dwg Name
Drawing Location	
Drawing Number	Rev. 0



- KEY**
- PROPOSED NEW KERB LINE
 - EXISTING KERB LINE TO BE RETAINED
 - PROPOSED DROPPED KERB
 - ROAD MARKING
 - NO WAITING / PARKING AT ANYTIME
 - NO LOADING AT ANYTIME
 - WAITING / PARKING RESTRICTION - SEE ANNOTATION FOR TIMES
 - LOADING RESTRICTION - SEE ANNOTATION FOR TIMES
 - MARKED PARKING OR LOADING BAY - SEE ANNOTATION FOR TIMES
 - LOADING PAD AT FOOTWAY LEVEL - SEE ANNOTATION FOR TIMES
 - CARRIAGEWAY
 - RAISED TABLE / RAMP
 - EXISTING FOOTWAY
 - NEW FOOTWAY
 - PRIVATE FORECOURT
 - CONTINUOUS FOOTWAY
 - TRAFFIC ISLAND
 - PROTECTED CYCLE TRACK

Loading Only
Hours of operation:
Mon - Fri
7am - 7pm
Max. 30min
No return within 2 hours

Paid parking bay

Solo motorcycle bay

Loading allowed:
7pm - 7am

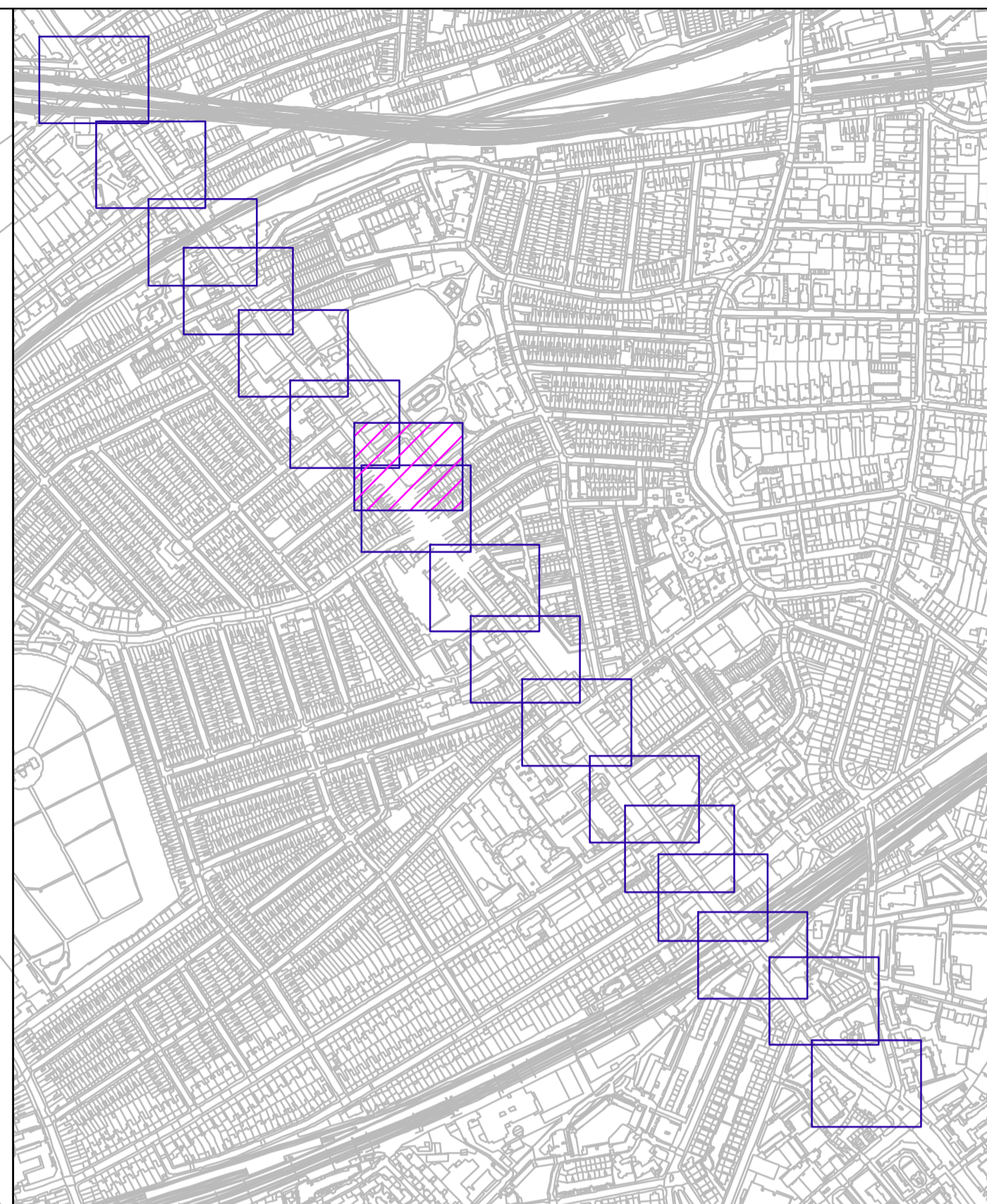
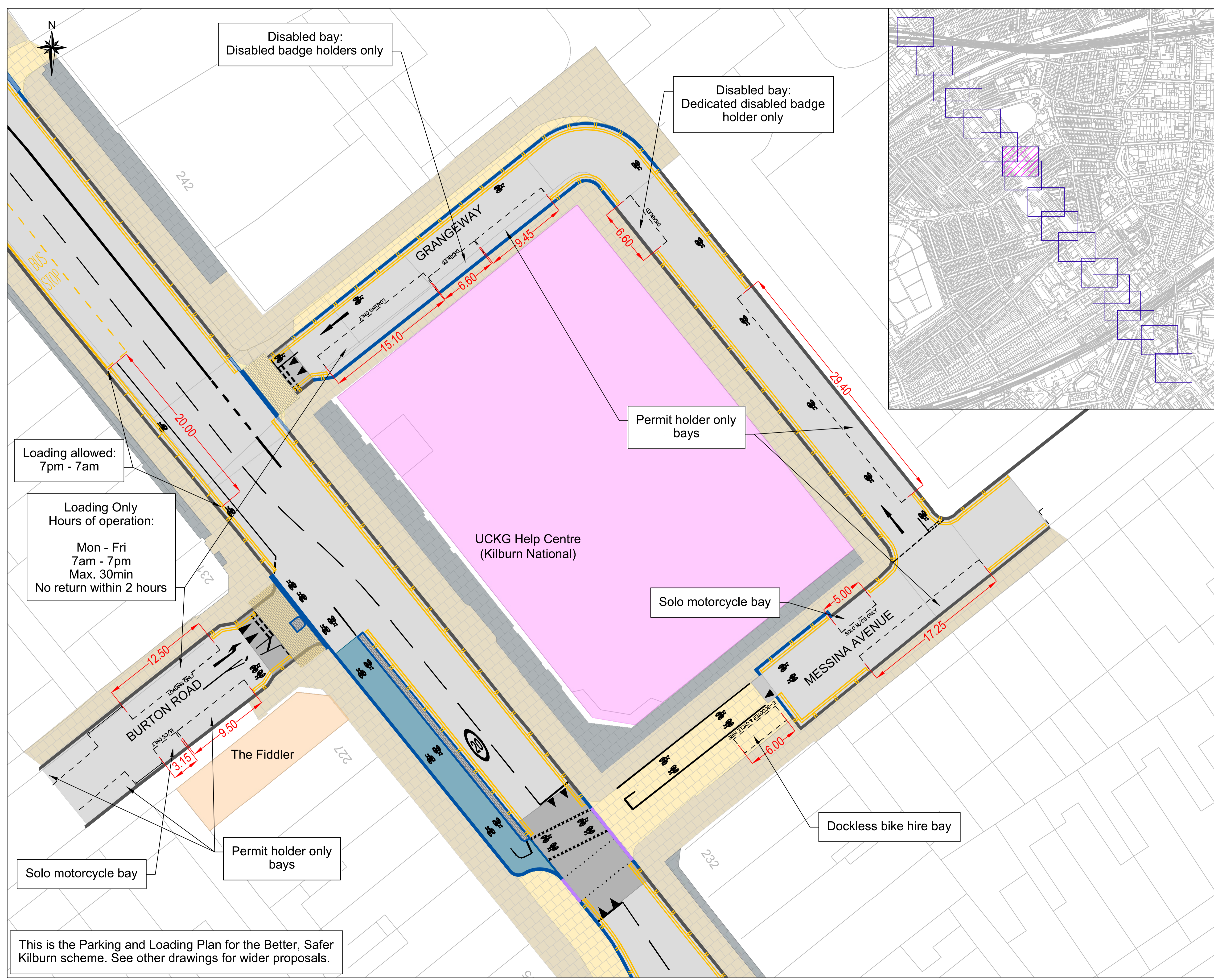
This is the Parking and Loading Plan for the Better, Safer Kilburn scheme. See other drawings for wider proposals.

Rev	By	Date	Amendments



Project
Kilburn Healthy High Street
Kilburn High Road
Drawing Title
Parking and Loading Plan
Page 6 of 17

Scale 1:200 @ A1	Date JUL 24
Drawn By DS	File Ref
Checked By PEG	Dwg Name
Drawing Location	
Drawing Number	Rev. 0



- KEY**
- PROPOSED NEW KERB LINE
 - EXISTING KERB LINE TO BE RETAINED
 - PROPOSED DROPPED KERB
 - ROAD MARKING
 - NO WAITING / PARKING AT ANYTIME
 - || NO LOADING AT ANYTIME
 - | WAITING / PARKING RESTRICTION - SEE ANNOTATION FOR TIMES
 - | LOADING RESTRICTION - SEE ANNOTATION FOR TIMES
 - MARKED PARKING OR LOADING BAY - SEE ANNOTATION FOR TIMES
 - LOADING PAD AT FOOTWAY LEVEL - SEE ANNOTATION FOR TIMES
 - CARRIAGEWAY
 - RAISED TABLE / RAMP
 - EXISTING FOOTWAY
 - NEW FOOTWAY
 - PRIVATE FORECOURT
 - CONTINUOUS FOOTWAY
 - TRAFFIC ISLAND
 - PROTECTED CYCLE TRACK

Loading allowed:
7pm - 7am

Loading Only
Hours of operation:
Mon - Fri
7am - 7pm
Max. 30min
No return within 2 hours

Disabled bay:
Disabled badge holders only

Disabled bay:
Dedicated disabled badge holder only

Permit holder only bays

Solo motorcycle bay

Dockless bike hire bay

Solo motorcycle bay

Permit holder only bays

This is the Parking and Loading Plan for the Better, Safer Kilburn scheme. See other drawings for wider proposals.

Rev	By	Date	Amendments

Camden

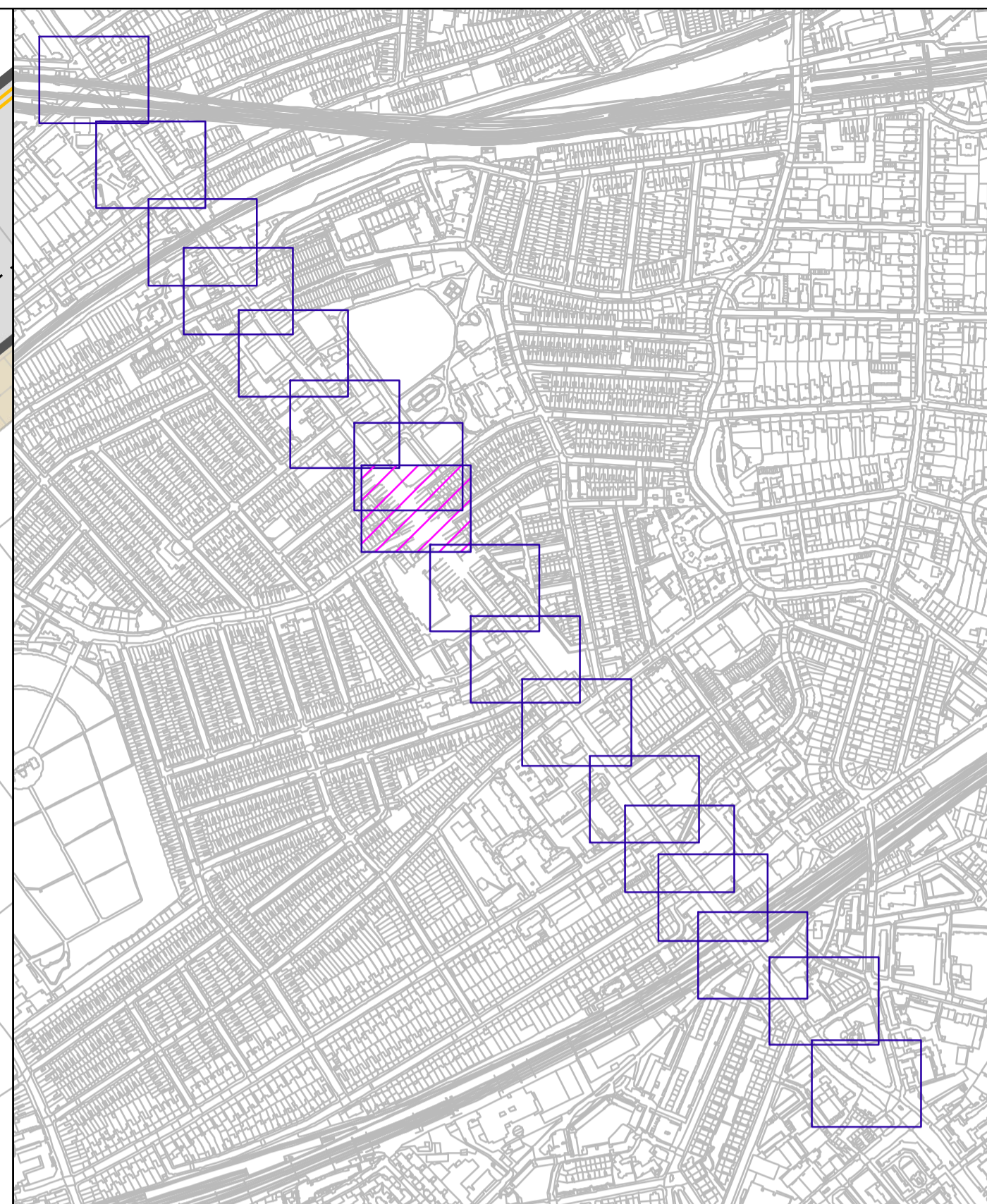
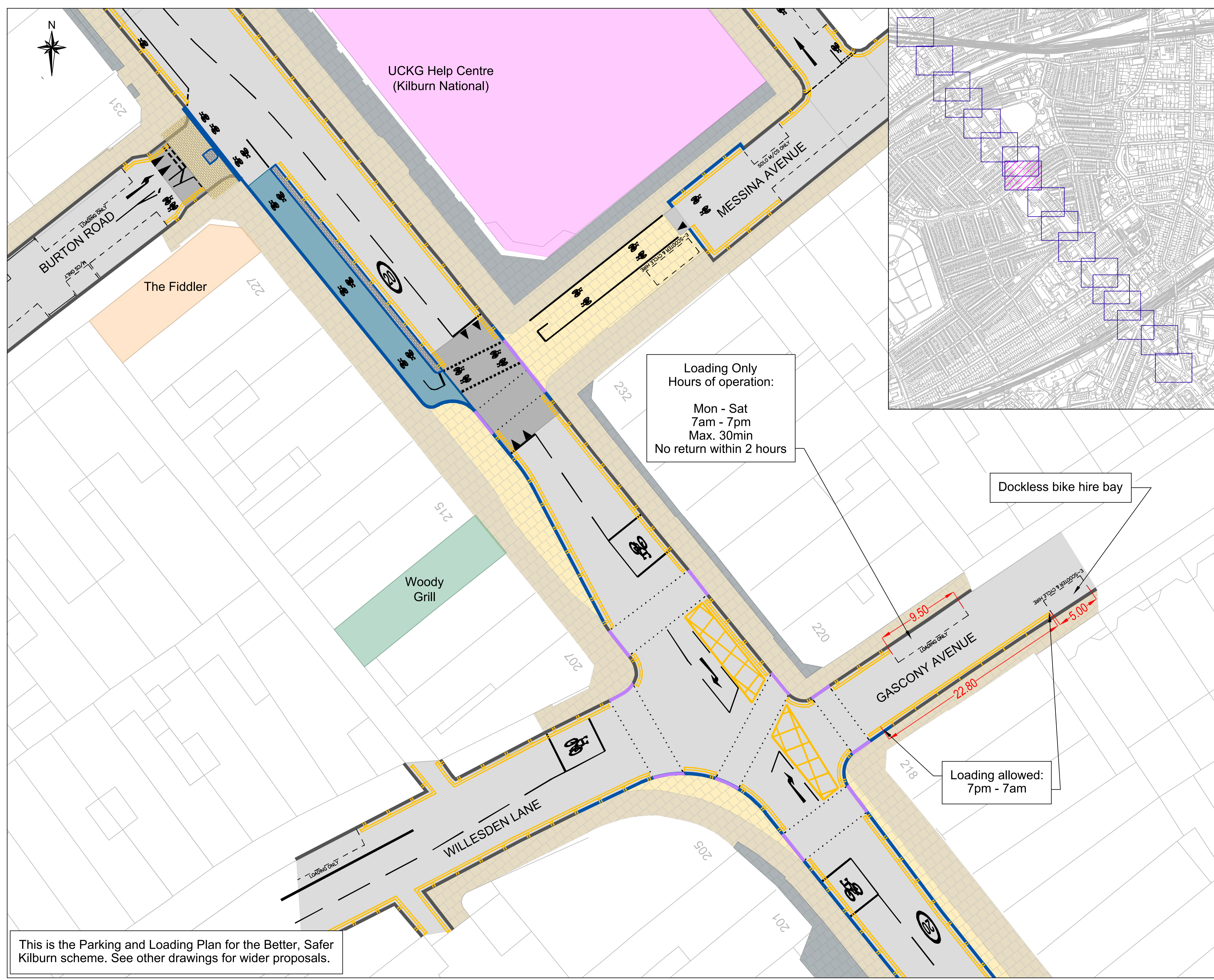
Brent **City of Westminster**

Project
Kilburn Healthy High Street
Kilburn High Road

Drawing Title
Parking and Loading Plan

Page 7 of 17

Scale 1:200 @ A1	Date JUL 24
Drawn By DS	File Ref
Checked By PEG	Dwg Name
Drawing Location	
Drawing Number	Rev. 0



Loading Only
 Hours of operation:
 Mon - Sat
 7am - 7pm
 Max. 30min
 No return within 2 hours

Dockless bike hire bay

Loading allowed:
 7pm - 7am

This is the Parking and Loading Plan for the Better, Safer Kilburn scheme. See other drawings for wider proposals.

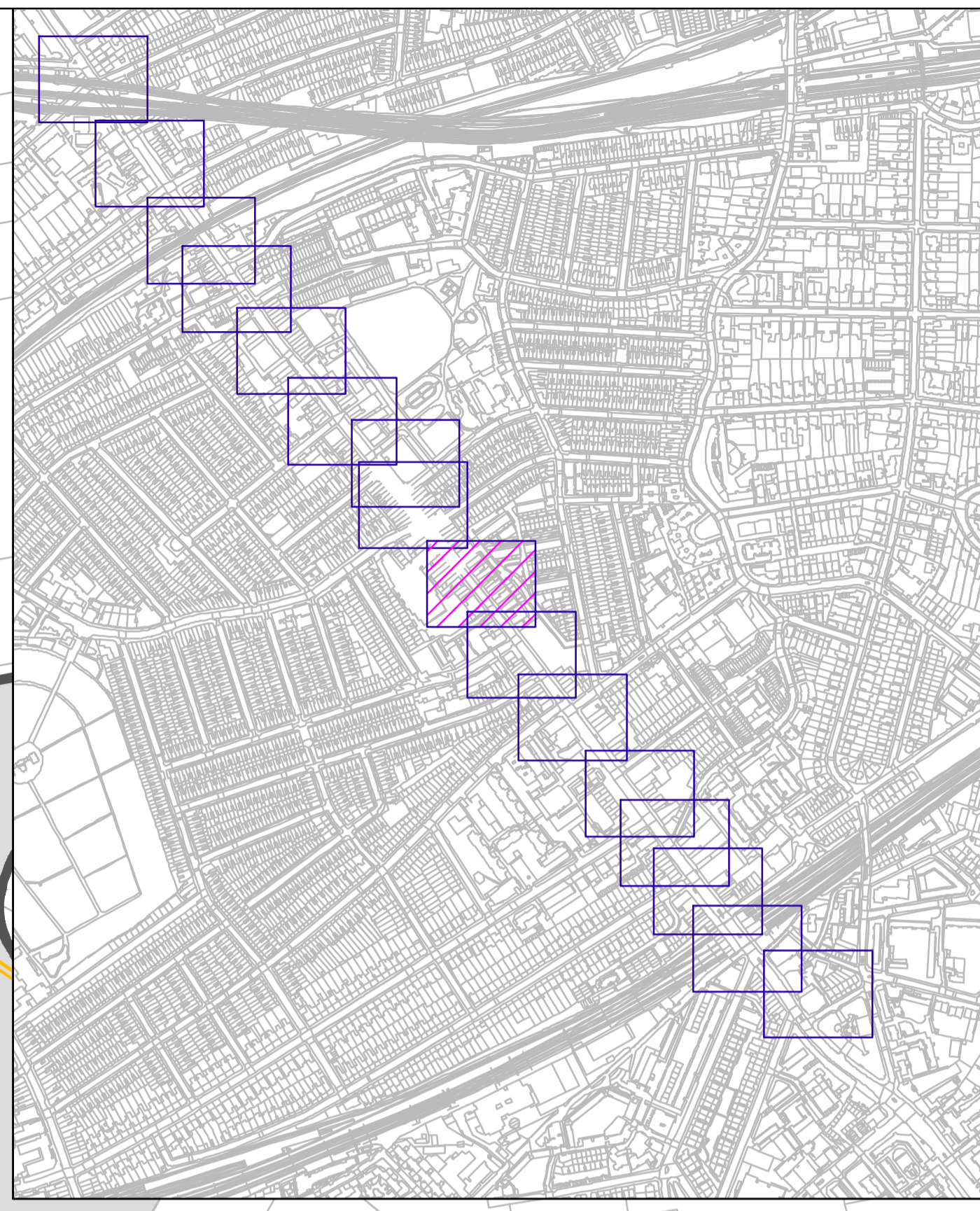
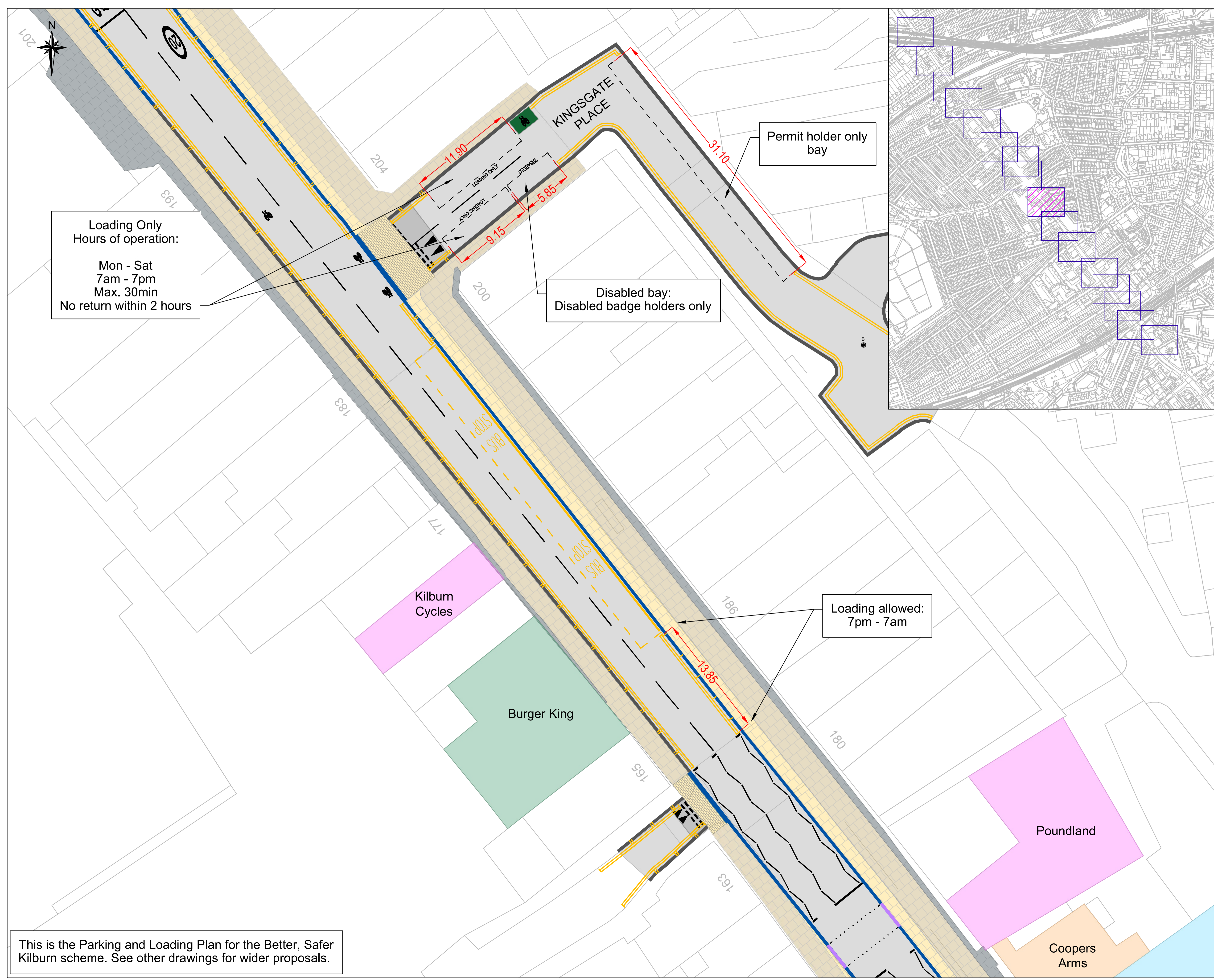
- KEY**
- PROPOSED NEW KERB LINE
 - EXISTING KERB LINE TO BE RETAINED
 - PROPOSED DROPPED KERB
 - ROAD MARKING
 - NO WAITING / PARKING AT ANYTIME
 - NO LOADING AT ANYTIME
 - WAITING / PARKING RESTRICTION - SEE ANNOTATION FOR TIMES
 - LOADING RESTRICTION - SEE ANNOTATION FOR TIMES
 - MARKED PARKING OR LOADING BAY - SEE ANNOTATION FOR TIMES
 - LOADING PAD AT FOOTWAY LEVEL - SEE ANNOTATION FOR TIMES
 - CARRIAGEWAY
 - RAISED TABLE / RAMP
 - EXISTING FOOTWAY
 - NEW FOOTWAY
 - PRIVATE FORECOURT
 - CONTINUOUS FOOTWAY
 - TRAFFIC ISLAND
 - PROTECTED CYCLE TRACK

Rev	By	Date	Amendments



Project
 Kilburn Healthy High Street
 Kilburn High Road
 Drawing Title
 Parking and Loading Plan
 Page 8 of 17

Scale 1:200 @ A1	Date JUL 24
Drawn By DS	File Ref
Checked By PEG	Dwg Name
Drawing Location	
Drawing Number	Rev. 0



Loading Only
Hours of operation:
 Mon - Sat
 7am - 7pm
 Max. 30min
 No return within 2 hours

Disabled bay:
 Disabled badge holders only




Permit holder only
 bay

Loading allowed:
 7pm - 7am

This is the Parking and Loading Plan for the Better, Safer
 Kilburn scheme. See other drawings for wider proposals.

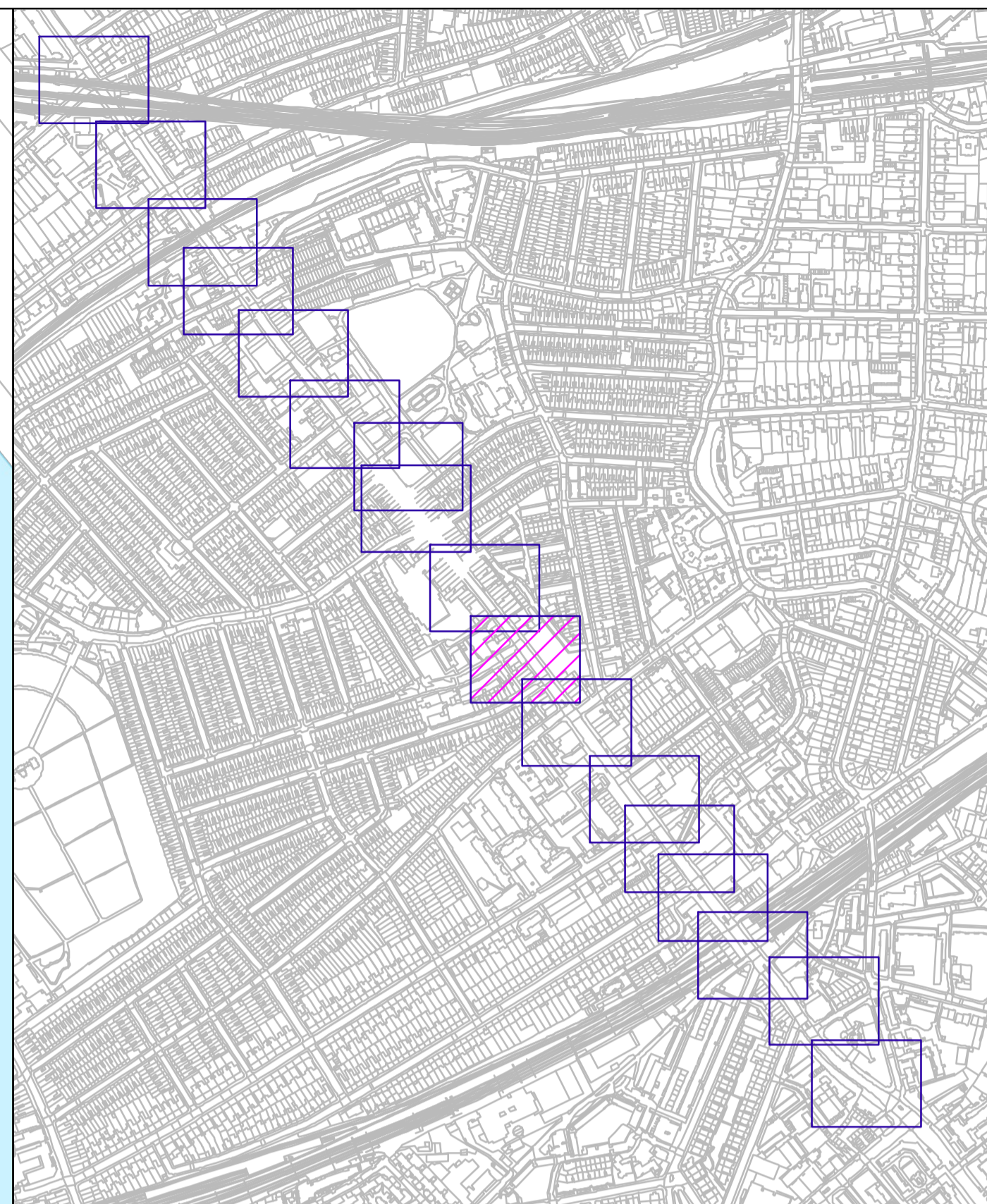
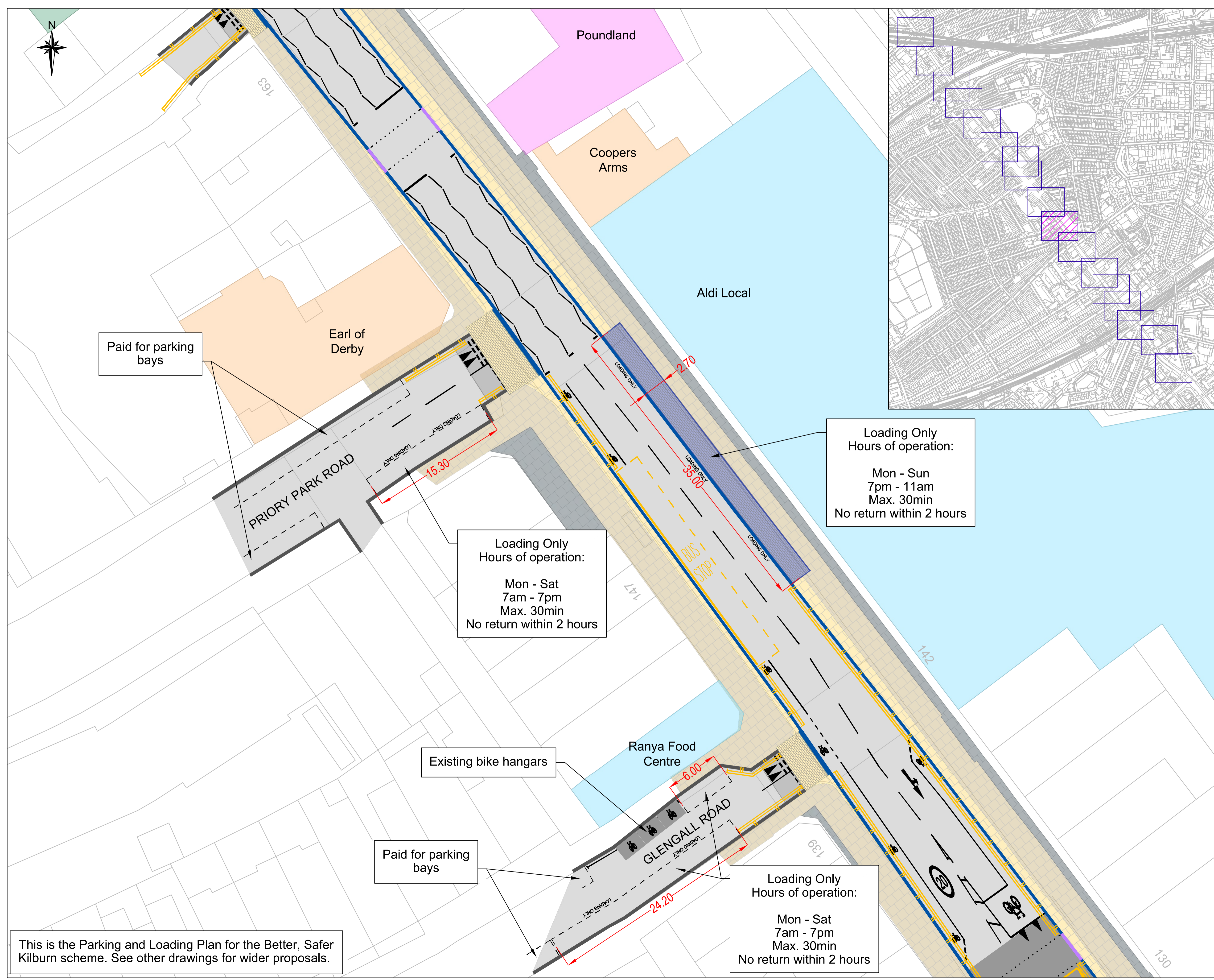
- KEY**
- PROPOSED NEW KERB LINE
 - EXISTING KERB LINE TO BE RETAINED
 - PROPOSED DROPPED KERB
 - ROAD MARKING
 - NO WAITING / PARKING AT ANYTIME
 - || NO LOADING AT ANYTIME
 - WAITING / PARKING RESTRICTION - SEE ANNOTATION FOR TIMES
 - | LOADING RESTRICTION - SEE ANNOTATION FOR TIMES
 - MARKED PARKING OR LOADING BAY - SEE ANNOTATION FOR TIMES
 - LOADING PAD AT FOOTWAY LEVEL - SEE ANNOTATION FOR TIMES
 - CARRIAGEWAY
 - RAISED TABLE / RAMP
 - EXISTING FOOTWAY
 - NEW FOOTWAY
 - PRIVATE FORECOURT
 - CONTINUOUS FOOTWAY
 - TRAFFIC ISLAND
 - PROTECTED CYCLE TRACK

Rev	By	Date	Amendments

Project: Kilburn Healthy High Street
 Kilburn High Road
 Drawing Title: Parking and Loading Plan
 Page 9 of 17

Scale: 1:200 @ A1	Date: JUL 24
Drawn By: DS	File Ref:
Checked By: PEG	Dwg Name:
Drawing Location:	
Drawing Number:	Rev. 0



- KEY**
- PROPOSED NEW KERB LINE
 - EXISTING KERB LINE TO BE RETAINED
 - PROPOSED DROPPED KERB
 - ROAD MARKING
 - NO WAITING / PARKING AT ANYTIME
 - NO LOADING AT ANYTIME
 - WAITING / PARKING RESTRICTION - SEE ANNOTATION FOR TIMES
 - LOADING RESTRICTION - SEE ANNOTATION FOR TIMES
 - MARKED PARKING OR LOADING BAY - SEE ANNOTATION FOR TIMES
 - LOADING PAD AT FOOTWAY LEVEL - SEE ANNOTATION FOR TIMES
 - CARRIAGEWAY
 - RAISED TABLE / RAMP
 - EXISTING FOOTWAY
 - NEW FOOTWAY
 - PRIVATE FORECOURT
 - CONTINUOUS FOOTWAY
 - TRAFFIC ISLAND
 - PROTECTED CYCLE TRACK

Rev	By	Date	Amendments



Project: Kilburn Healthy High Street
 Kilburn High Road
 Drawing Title: Parking and Loading Plan
 Page 10 of 17

Scale: 1:200 @ A1	Date: JUL 24
Drawn By: DS	File Ref:
Checked By: PEG	Dwg Name:
Drawing Location:	
Drawing Number:	Rev: 0

This is the Parking and Loading Plan for the Better, Safer Kilburn scheme. See other drawings for wider proposals.

Paid for parking bays

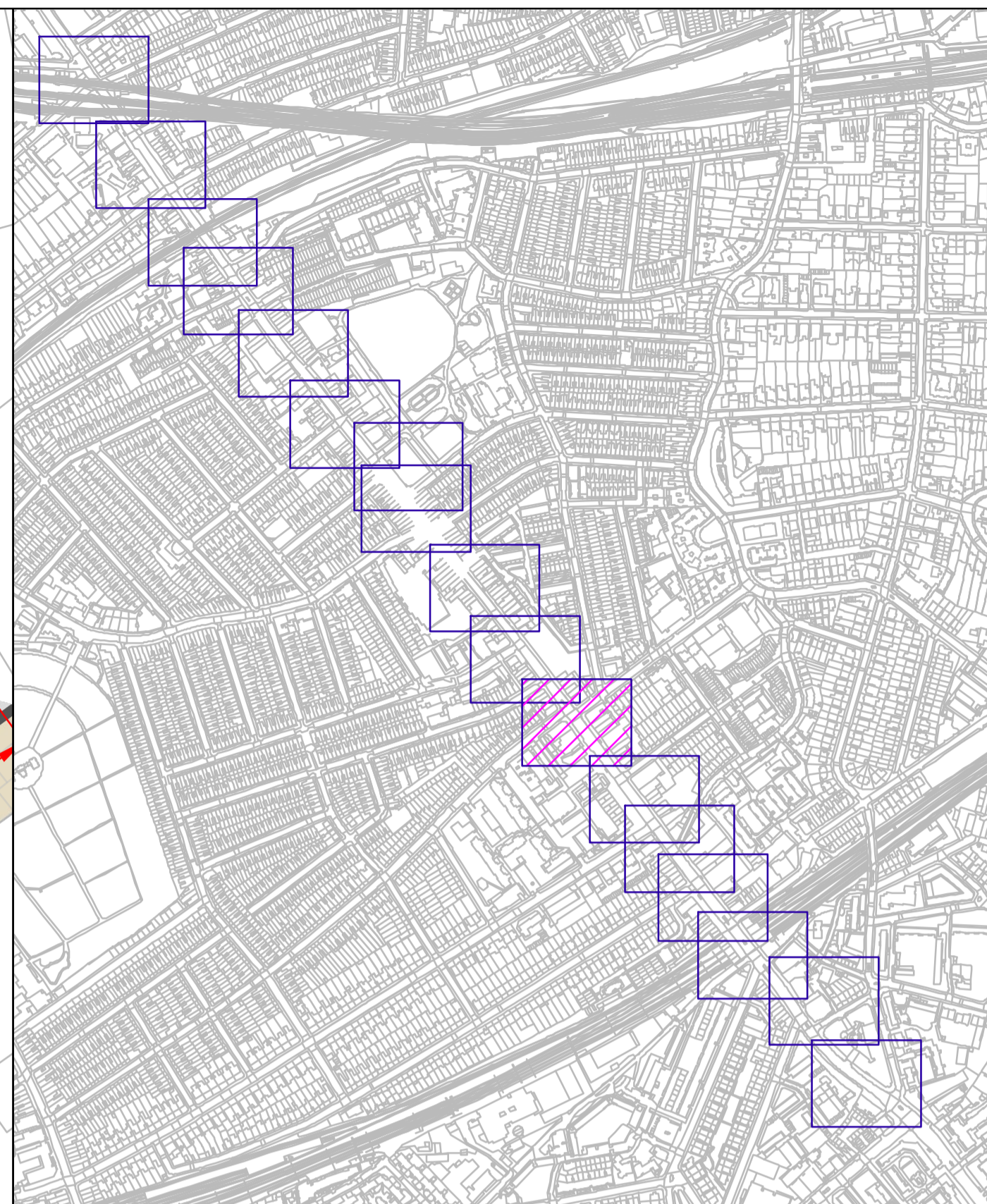
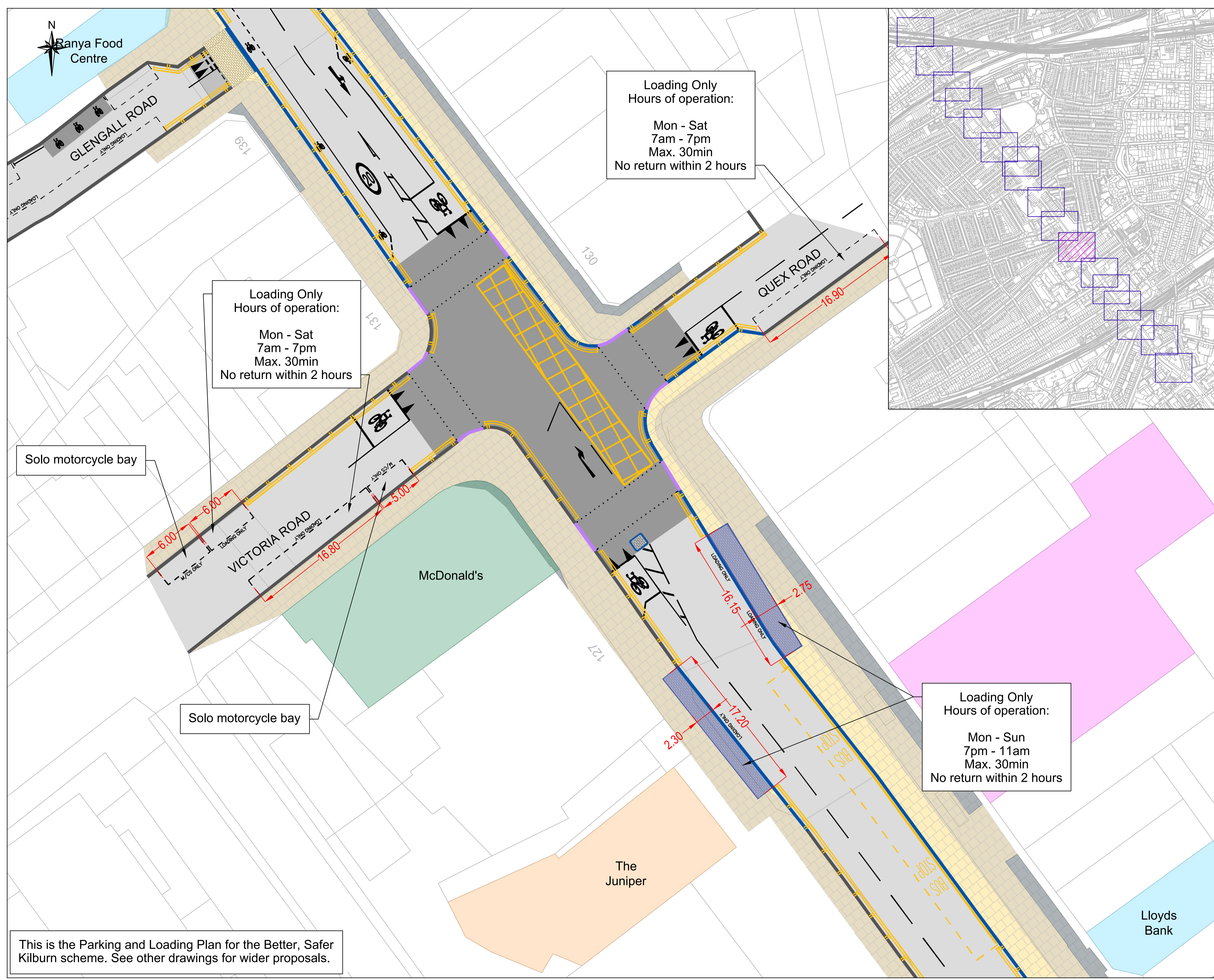
Loading Only
 Hours of operation:
 Mon - Sat
 7am - 7pm
 Max. 30min
 No return within 2 hours

Loading Only
 Hours of operation:
 Mon - Sun
 7pm - 11am
 Max. 30min
 No return within 2 hours

Loading Only
 Hours of operation:
 Mon - Sat
 7am - 7pm
 Max. 30min
 No return within 2 hours

Paid for parking bays

Existing bike hangars



Loading Only
Hours of operation:
Mon - Sat
7am - 7pm
Max. 30min
No return within 2 hours

Loading Only
Hours of operation:
Mon - Sat
7am - 7pm
Max. 30min
No return within 2 hours

Loading Only
Hours of operation:
Mon - Sun
7pm - 11am
Max. 30min
No return within 2 hours

Solo motorcycle bay

Solo motorcycle bay

McDonald's

The Juniper

Lloyds Bank

This is the Parking and Loading Plan for the Better, Safer Kilburn scheme. See other drawings for wider proposals.

- KEY**
- PROPOSED NEW KERB LINE
 - EXISTING KERB LINE TO BE RETAINED
 - PROPOSED DROPPED KERB
 - ROAD MARKING
 - NO WAITING / PARKING AT ANYTIME
 - NO LOADING AT ANYTIME
 - WAITING / PARKING RESTRICTION - SEE ANNOTATION FOR TIMES
 - LOADING RESTRICTION - SEE ANNOTATION FOR TIMES
 - MARKED PARKING OR LOADING BAY - SEE ANNOTATION FOR TIMES
 - LOADING PAD AT FOOTWAY LEVEL - SEE ANNOTATION FOR TIMES
 - CARRIAGEWAY
 - RAISED TABLE / RAMP
 - EXISTING FOOTWAY
 - NEW FOOTWAY
 - PRIVATE FORECOURT
 - CONTINUOUS FOOTWAY
 - TRAFFIC ISLAND
 - PROTECTED CYCLE TRACK

Rev	By	Date	Amendments

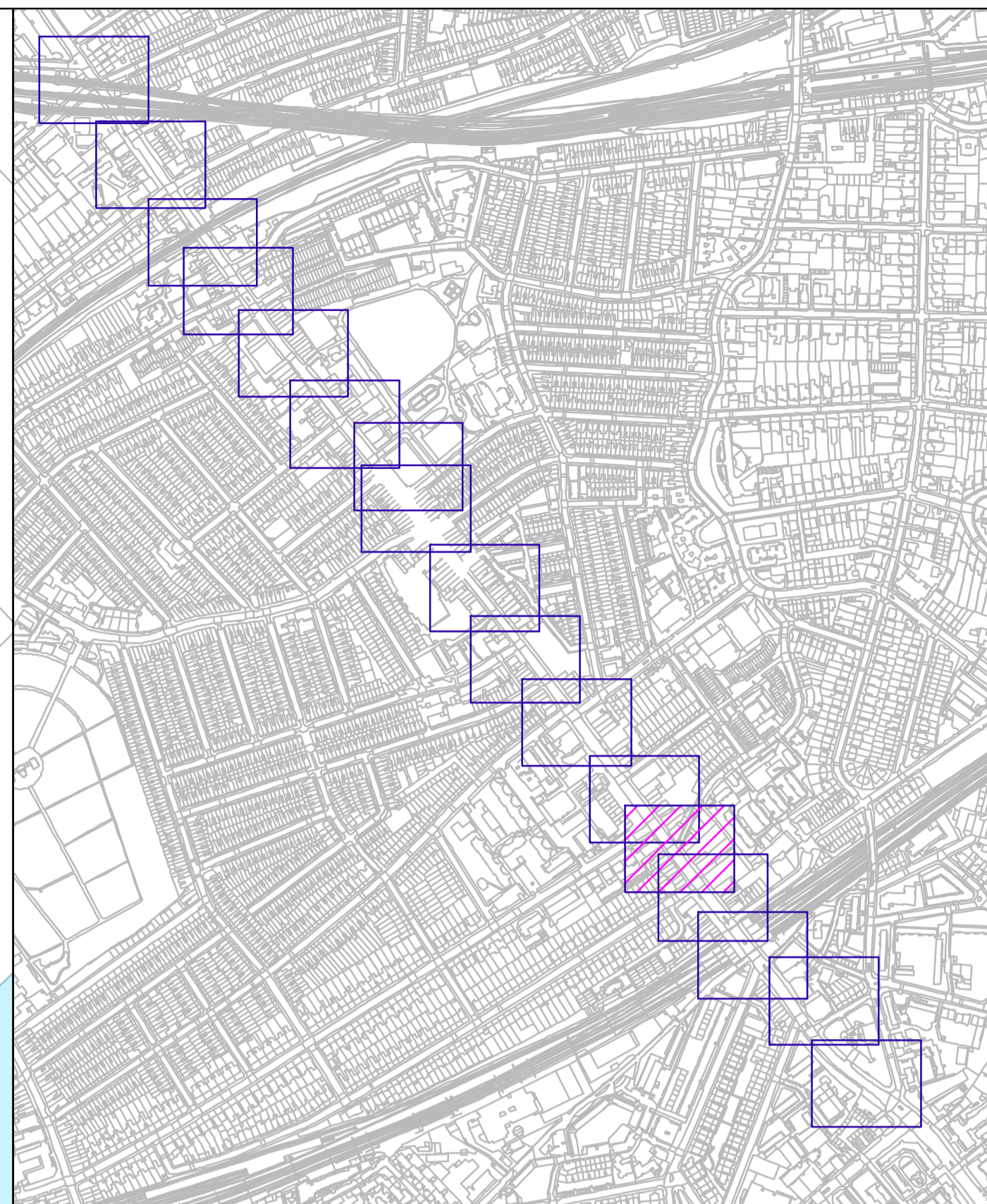
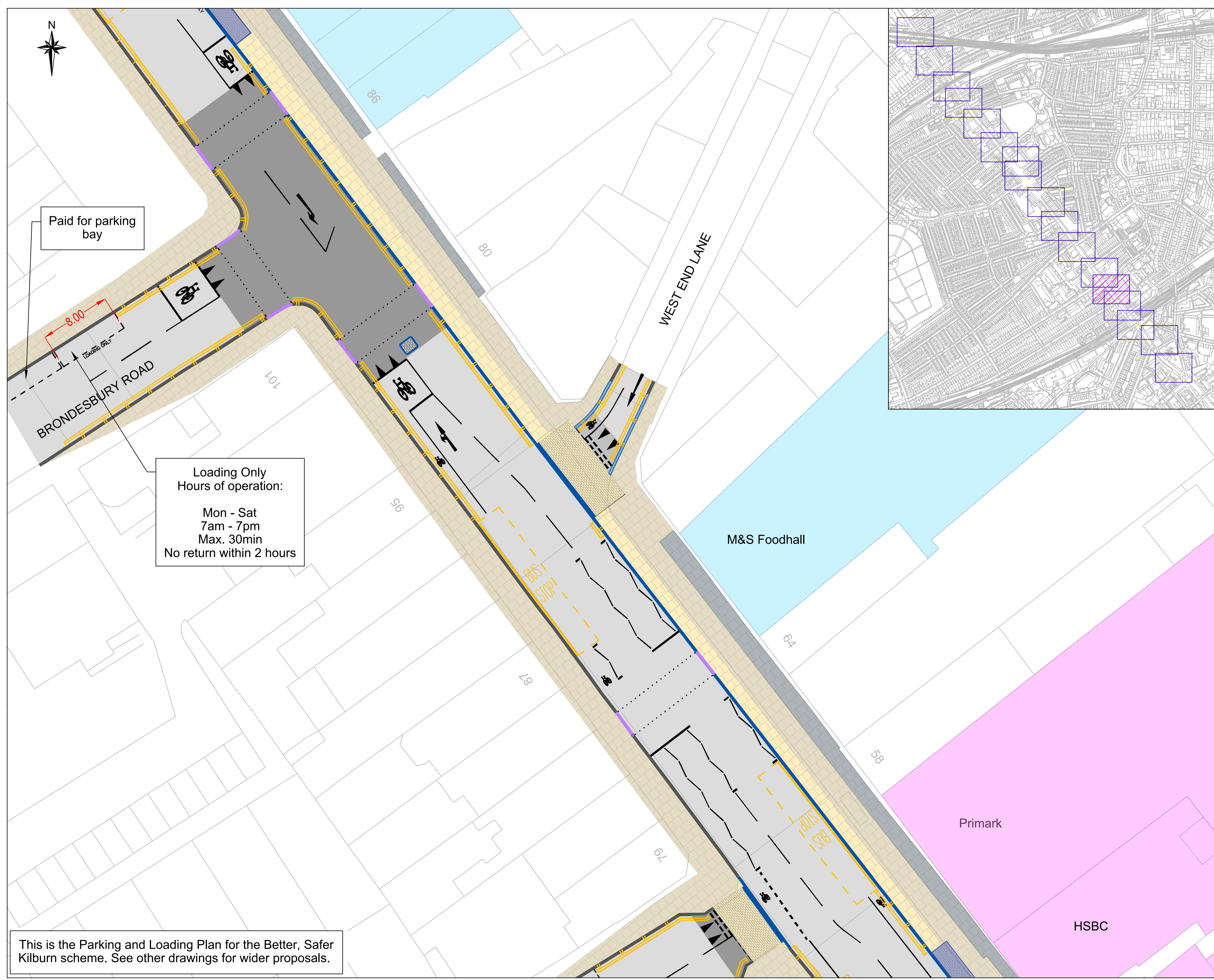
Camden
Brent **City of Westminster**

Project
Kilburn Healthy High Street
Kilburn High Road

Drawing Title
Parking and Loading Plan

Page 11 of 17

Scale 1:200 @ A1	Date JUL 24
Drawn By DS	File Ref
Checked By PEG	Dwg Name
Drawing Location	
Drawing Number	Rev. 0



- KEY**
- PROPOSED NEW KERB LINE
 - EXISTING KERB LINE TO BE RETAINED
 - PROPOSED DROPPED KERB
 - ROAD MARKING
 - NO WAITING / PARKING AT ANYTIME
 - NO LOADING AT ANYTIME
 - WAITING / PARKING RESTRICTION - SEE ANNOTATION FOR TIMES
 - LOADING RESTRICTION - SEE ANNOTATION FOR TIMES
 - MARKED PARKING OR LOADING BAY - SEE ANNOTATION FOR TIMES
 - LOADING PAD AT FOOTWAY LEVEL - SEE ANNOTATION FOR TIMES
 - CARRIAGEWAY
 - RAISED TABLE / RAMP
 - EXISTING FOOTWAY
 - NEW FOOTWAY
 - PRIVATE FORECOURT
 - CONTINUOUS FOOTWAY
 - TRAFFIC ISLAND
 - PROTECTED CYCLE TRACK

Loading Only
Hours of operation:
Mon - Sat
7am - 7pm
Max. 30min
No return within 2 hours

Paid for parking bay

8.00
LOADING ONLY

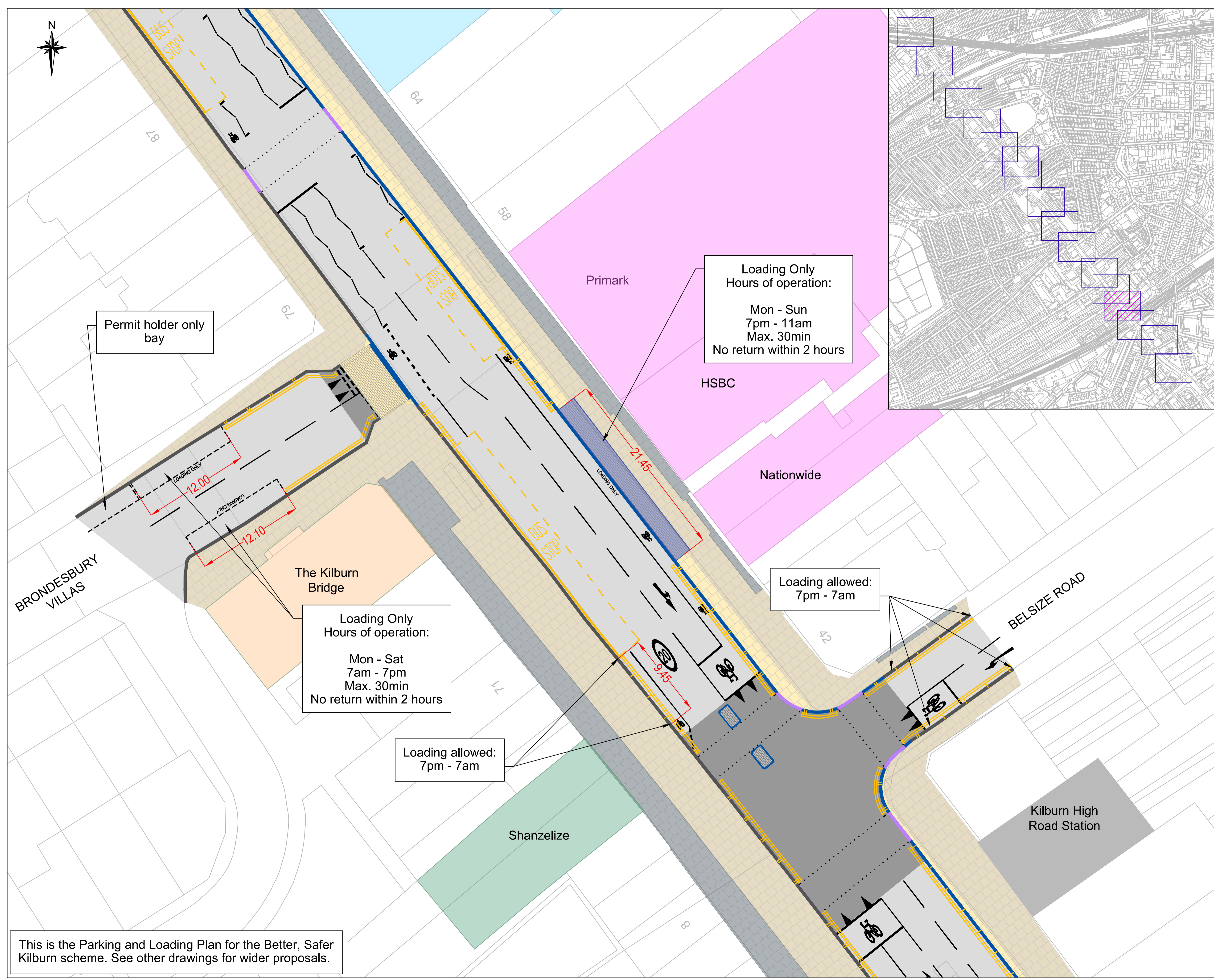
This is the Parking and Loading Plan for the Better, Safer Kilburn scheme. See other drawings for wider proposals.

Rev	By	Date	Amendments

Camden
Brent **City of Westminster**

Project: **Kilburn Healthy High Street**
Kilburn High Road
 Drawing Title: **Parking and Loading Plan**
 Page 13 of 17

Scale 1:200 @ A1	Date JUL 24
Drawn By DS	File Ref
Checked By PEG	Dwg Name
Drawing Location	
Drawing Number	Rev. 0



- KEY**
- PROPOSED NEW KERB LINE
 - EXISTING KERB LINE TO BE RETAINED
 - PROPOSED DROPPED KERB
 - ROAD MARKING
 - NO WAITING / PARKING AT ANYTIME
 - NO LOADING AT ANYTIME
 - WAITING / PARKING RESTRICTION - SEE ANNOTATION FOR TIMES
 - LOADING RESTRICTION - SEE ANNOTATION FOR TIMES
 - MARKED PARKING OR LOADING BAY - SEE ANNOTATION FOR TIMES
 - LOADING PAD AT FOOTWAY LEVEL - SEE ANNOTATION FOR TIMES
 - CARRIAGEWAY
 - RAISED TABLE / RAMP
 - EXISTING FOOTWAY
 - NEW FOOTWAY
 - PRIVATE FORECOURT
 - CONTINUOUS FOOTWAY
 - TRAFFIC ISLAND
 - PROTECTED CYCLE TRACK

Loading Only
Hours of operation:
Mon - Sun
7pm - 11am
Max. 30min
No return within 2 hours

Loading Only
Hours of operation:
Mon - Sat
7am - 7pm
Max. 30min
No return within 2 hours

Loading allowed:
7pm - 7am

Loading allowed:
7pm - 7am

Permit holder only bay

This is the Parking and Loading Plan for the Better, Safer Kilburn scheme. See other drawings for wider proposals.

Rev	By	Date	Amendments

Camden

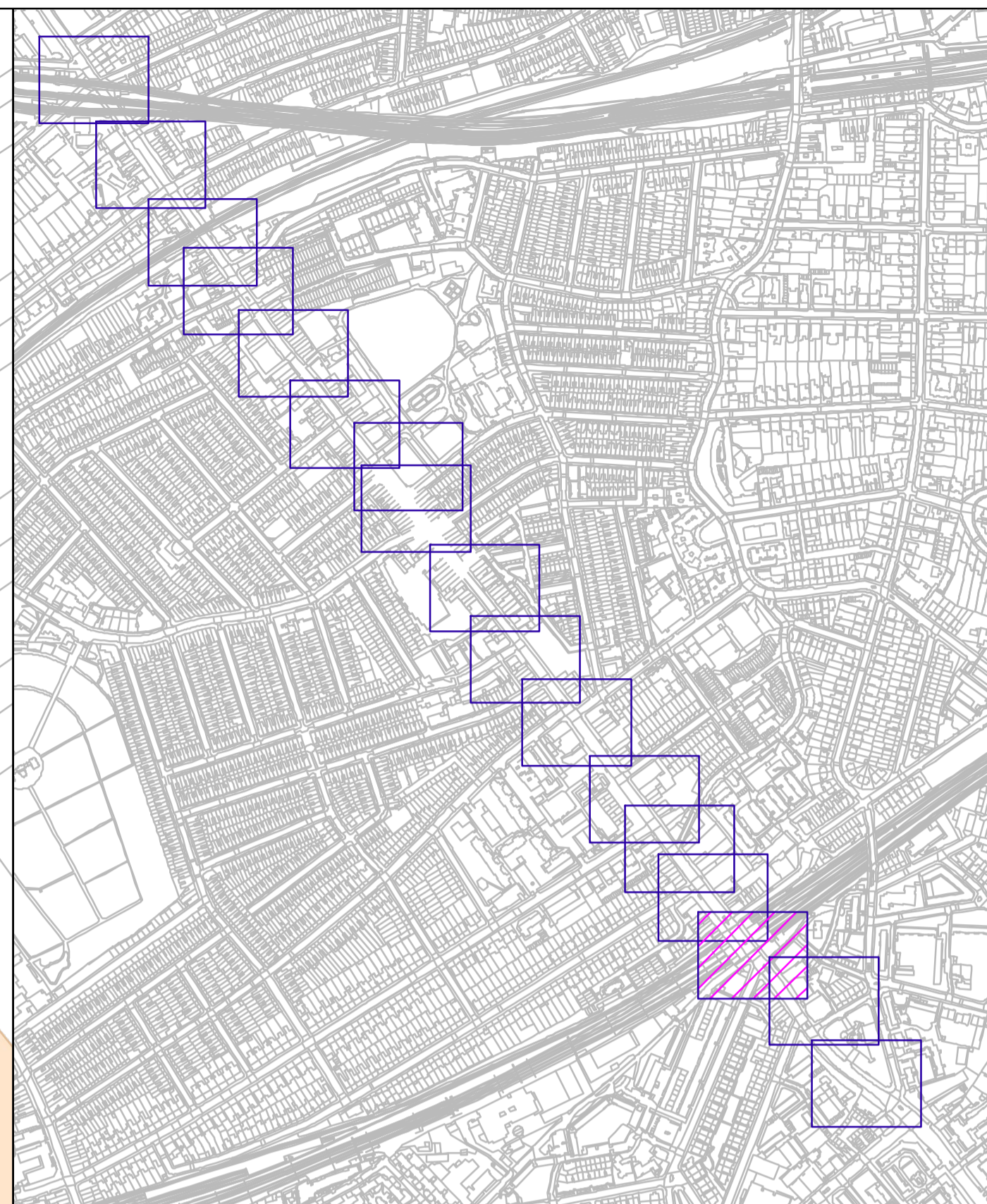
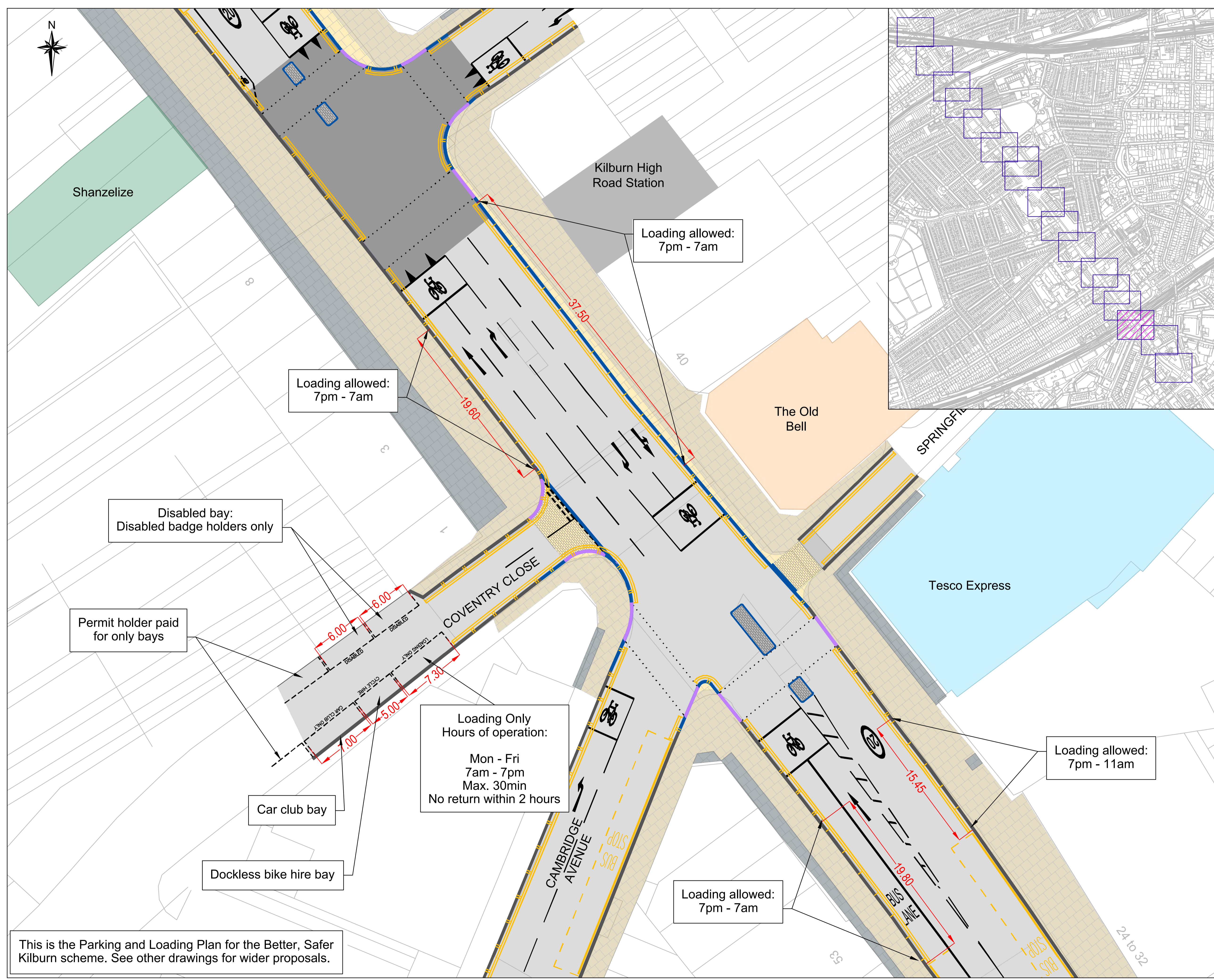
Brent **City of Westminster**

Project
Kilburn Healthy High Street
Kilburn High Road

Drawing Title
Parking and Loading Plan

Page 14 of 17

Scale 1:200 @ A1	Date JUL 24
Drawn By DS	File Ref
Checked By PEG	Dwg Name
Drawing Location	
Drawing Number	Rev. 0



- KEY**
- PROPOSED NEW KERB LINE
 - EXISTING KERB LINE TO BE RETAINED
 - PROPOSED DROPPED KERB
 - ROAD MARKING
 - NO WAITING / PARKING AT ANYTIME
 - NO LOADING AT ANYTIME
 - WAITING / PARKING RESTRICTION - SEE ANNOTATION FOR TIMES
 - LOADING RESTRICTION - SEE ANNOTATION FOR TIMES
 - MARKED PARKING OR LOADING BAY - SEE ANNOTATION FOR TIMES
 - LOADING PAD AT FOOTWAY LEVEL - SEE ANNOTATION FOR TIMES
 - CARRIAGEWAY
 - RAISED TABLE / RAMP
 - EXISTING FOOTWAY
 - NEW FOOTWAY
 - PRIVATE FORECOURT
 - CONTINUOUS FOOTWAY
 - TRAFFIC ISLAND
 - PROTECTED CYCLE TRACK

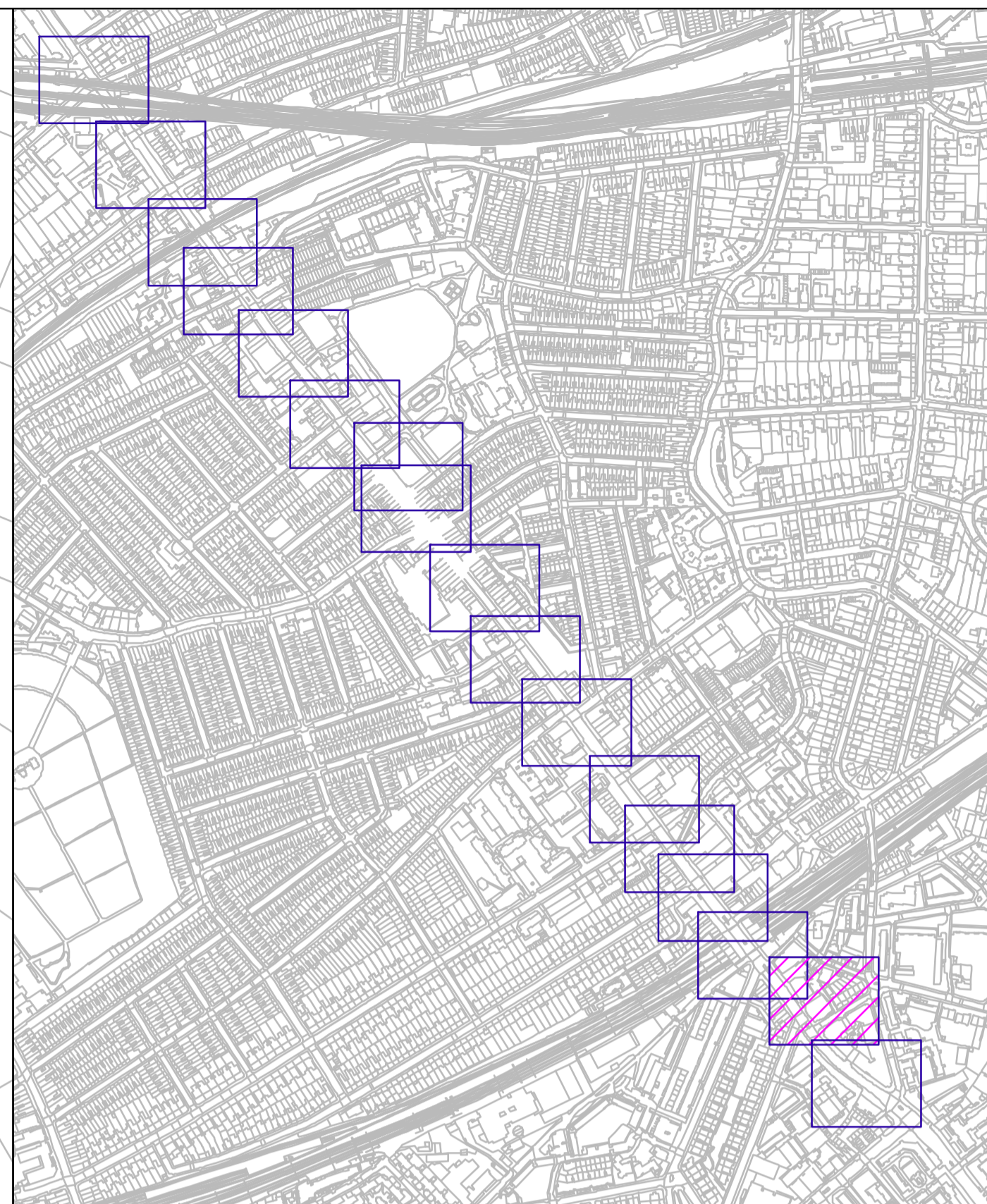
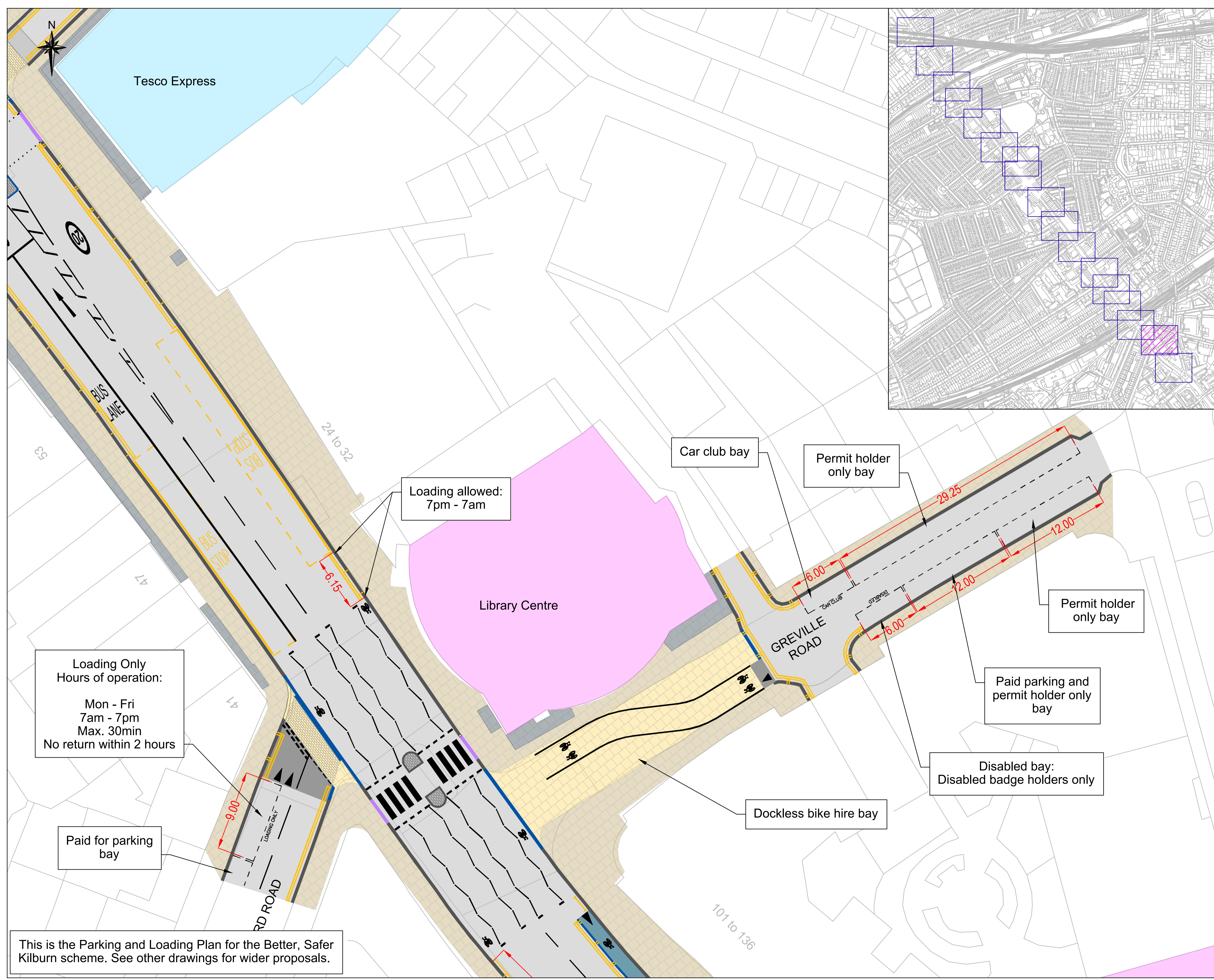
Rev	By	Date	Amendments

Camden
Brent **City of Westminster**

Project: **Kilburn Healthy High Street**
Kilburn High Road
 Drawing Title: **Parking and Loading Plan**
 Page 15 of 17

Scale: 1:200 @ A1	Date: JUL 24
Drawn By: DS	File Ref:
Checked By: PEG	Dwg Name:
Drawing Location:	
Drawing Number:	Rev. 0

This is the Parking and Loading Plan for the Better, Safer Kilburn scheme. See other drawings for wider proposals.



- KEY**
- PROPOSED NEW KERB LINE
 - EXISTING KERB LINE TO BE RETAINED
 - PROPOSED DROPPED KERB
 - ROAD MARKING
 - NO WAITING / PARKING AT ANYTIME
 - NO LOADING AT ANYTIME
 - WAITING / PARKING RESTRICTION - SEE ANNOTATION FOR TIMES
 - LOADING RESTRICTION - SEE ANNOTATION FOR TIMES
 - MARKED PARKING OR LOADING BAY - SEE ANNOTATION FOR TIMES
 - LOADING PAD AT FOOTWAY LEVEL - SEE ANNOTATION FOR TIMES
 - CARRIAGEWAY
 - RAISED TABLE / RAMP
 - EXISTING FOOTWAY
 - NEW FOOTWAY
 - PRIVATE FORECOURT
 - CONTINUOUS FOOTWAY
 - TRAFFIC ISLAND
 - PROTECTED CYCLE TRACK

Loading Only
Hours of operation:
Mon - Fri
7am - 7pm
Max. 30min
No return within 2 hours

Paid for parking bay

Loading allowed:
7pm - 7am

Car club bay

Permit holder only bay

Permit holder only bay

Paid parking and permit holder only bay

Disabled bay:
Disabled badge holders only

Dockless bike hire bay

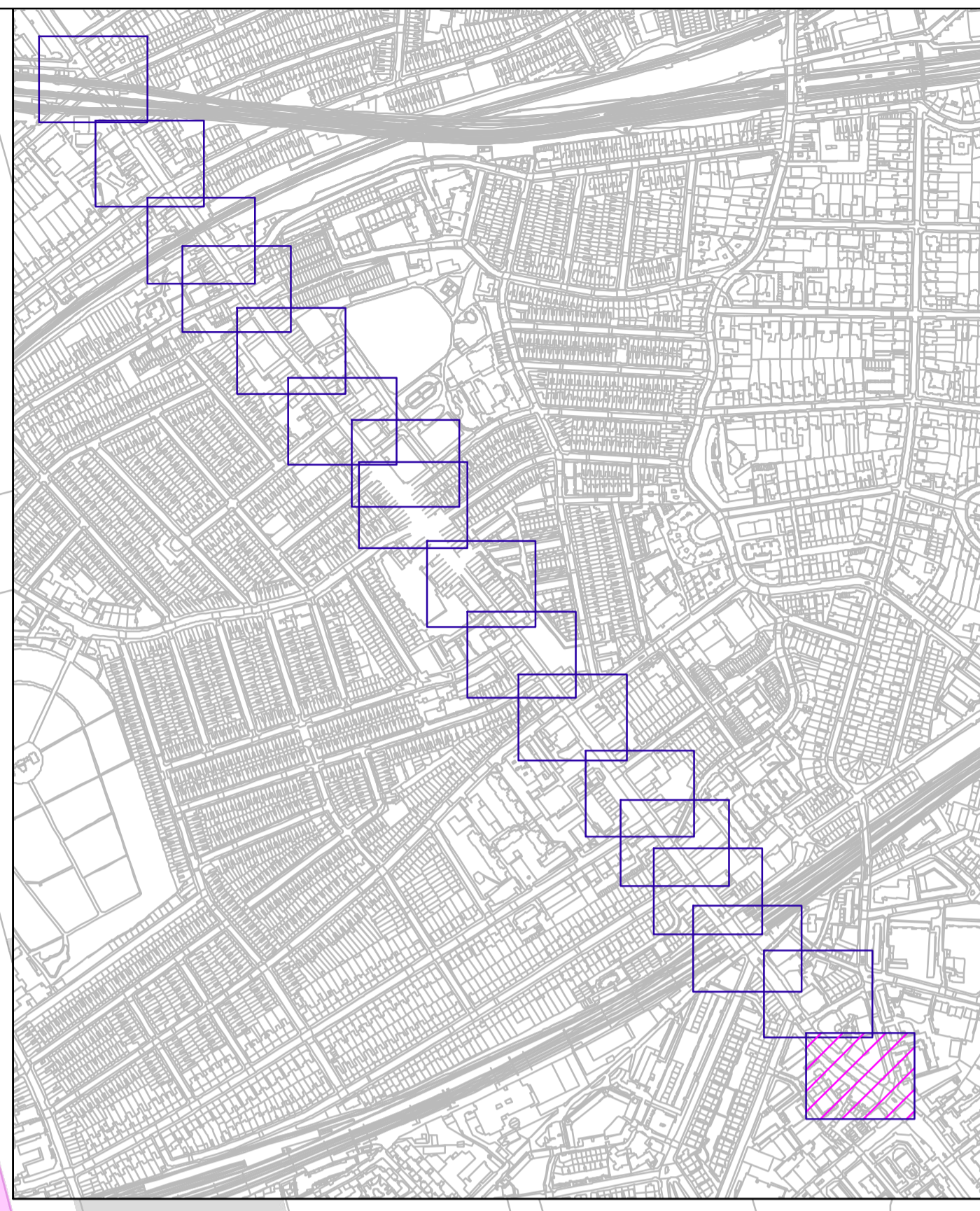
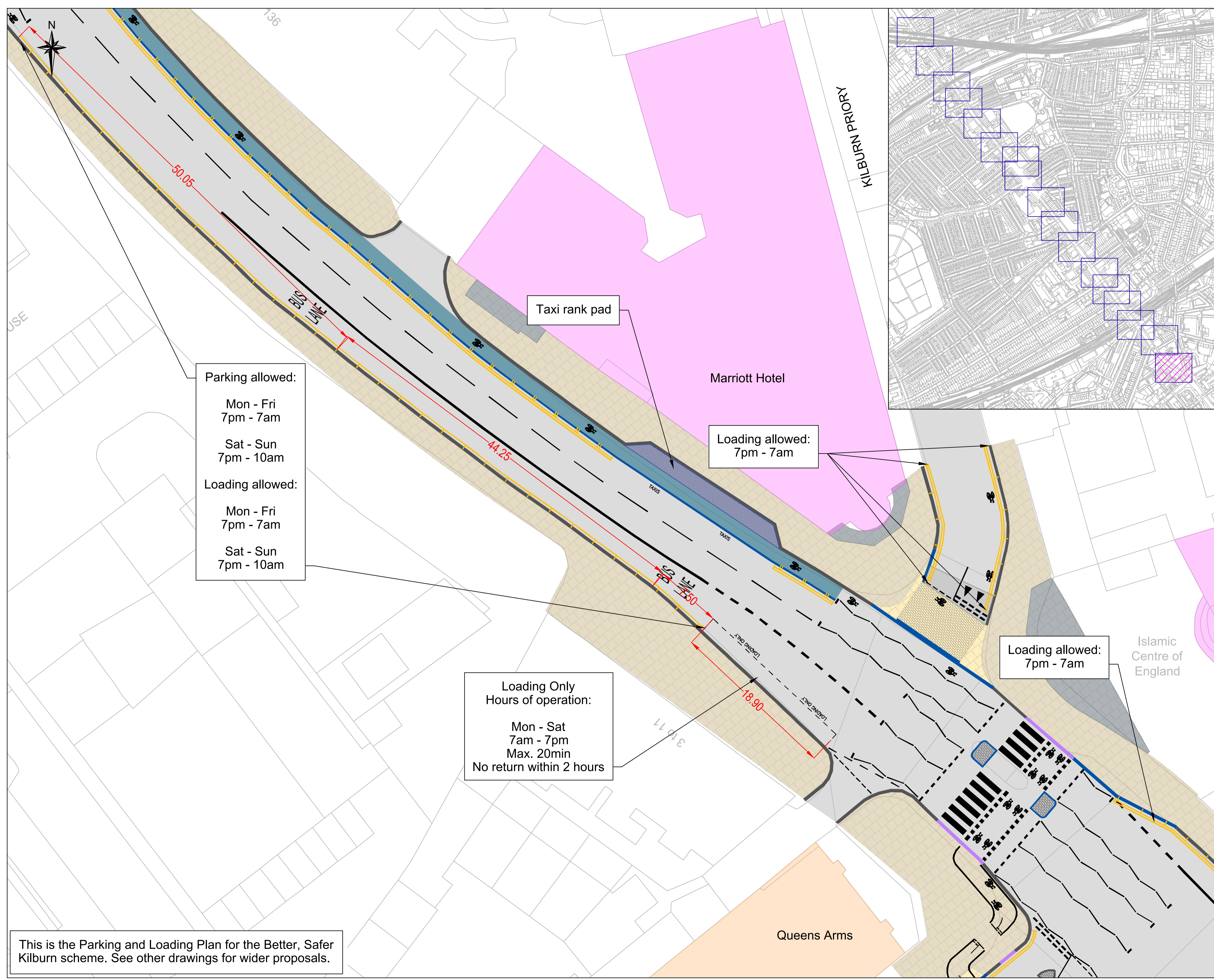
This is the Parking and Loading Plan for the Better, Safer Kilburn scheme. See other drawings for wider proposals.

Rev	By	Date	Amendments



Project
Kilburn Healthy High Street
Kilburn High Road
Drawing Title
Parking and Loading Plan
Page 16 of 17

Scale 1:200 @ A1	Date JUL 24
Drawn By DS	File Ref
Checked By PEG	Dwg Name
Drawing Location	
Drawing Number	Rev. 0



Parking allowed:
 Mon - Fri
 7pm - 7am
 Sat - Sun
 7pm - 10am
Loading allowed:
 Mon - Fri
 7pm - 7am
 Sat - Sun
 7pm - 10am

**Loading Only
 Hours of operation:**
 Mon - Sat
 7am - 7pm
 Max. 20min
 No return within 2 hours

Taxi rank pad

Marriott Hotel

Loading allowed:
 7pm - 7am

Loading allowed:
 7pm - 7am

Islamic Centre of England

Queens Arms

- KEY**
- PROPOSED NEW KERB LINE
 - EXISTING KERB LINE TO BE RETAINED
 - PROPOSED DROPPED KERB
 - ROAD MARKING
 - NO WAITING / PARKING AT ANYTIME
 - NO LOADING AT ANYTIME
 - WAITING / PARKING RESTRICTION - SEE ANNOTATION FOR TIMES
 - LOADING RESTRICTION - SEE ANNOTATION FOR TIMES
 - MARKED PARKING OR LOADING BAY - SEE ANNOTATION FOR TIMES
 - LOADING PAD AT FOOTWAY LEVEL - SEE ANNOTATION FOR TIMES
 - CARRIAGEWAY
 - RAISED TABLE / RAMP
 - EXISTING FOOTWAY
 - NEW FOOTWAY
 - PRIVATE FORECOURT
 - CONTINUOUS FOOTWAY
 - TRAFFIC ISLAND
 - PROTECTED CYCLE TRACK

Rev	By	Date	Amendments



Project
 Kilburn Healthy High Street
 Kilburn High Road
 Drawing Title
 Parking and Loading Plan
 Page 17 of 17

Scale 1:200 @ A1	Date JUL 24
Drawn By DS	File Ref
Checked By PEG	Dwg Name
Drawing Location	
Drawing Number	Rev. 0

This is the Parking and Loading Plan for the Better, Safer Kilburn scheme. See other drawings for wider proposals.