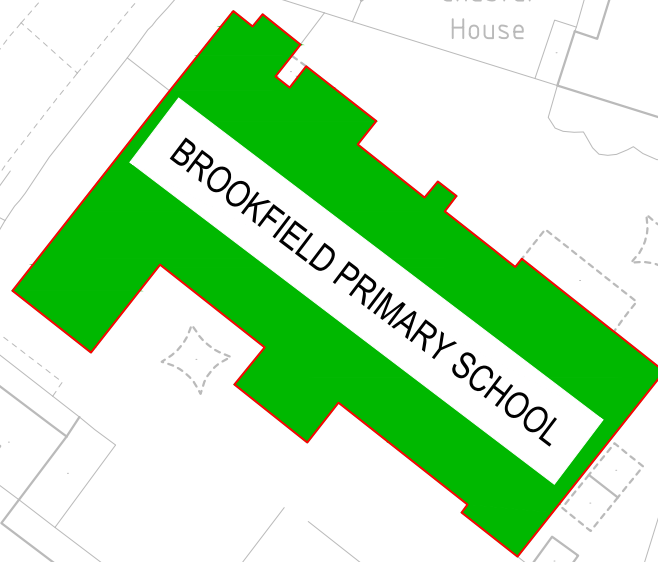




TRAFFIC ENFORCEMENT CAMERA MOUNTED ON POLE TO REMAIN




BROOKFIELD PRIMARY SCHOOL

Library

CHESTER ROAD


CROFTDOWN ROAD



NEW HEALTHY SCHOOL STREET FOLDING SIGNS TO REPLACE EXISTING SIGNAGE. RESTRICTION TIMES TO REMAIN.

HEALTHY SCHOOL STREET RESTRICTED AREA

NEW HEALTHY SCHOOL STREET FOLDING SIGNS TO REPLACE EXISTING SIGNAGE. RESTRICTION TIMES TO REMAIN.



TRAFFIC ENFORCEMENT CAMERA MOUNTED ON LIGHTING COLUMN TO REMAIN



Sub Sta

PLANTERS AND MOTOR VEHICLE PROHIBITED SIGNS TO BE REMOVED

POTENTIAL FOR TREE PLANTING/GREENING IN NEW FOOTWAY AREA

PLANTERS AND MOTOR VEHICLE PROHIBITED SIGNS TO BE REMOVED

EXISTING SLIP ROAD TO BE CLOSED WITH CARRIAGEWAY RAISED TO FOOTWAY LEVEL

CROFTDOWN ROAD

EXISTING SLIP ROAD TO BE CLOSED WITH CARRIAGEWAY RAISED TO FOOTWAY LEVEL

DOUBLE BLIPS AROUND JUNCTION TO REMAIN

ST ALBANS ROAD

EXISTING JUNCTION REALIGNMENT TO REMAIN



Project
London Borough of Camden
Healthy School Streets
Brookfield Primary School

Drawing Title
Make Permanent Scheme
Public Consultation - Junction Detail
Page 2 of 3

- Key**
- Existing Parking Bays
 - Existing Planters To Be Removed
 - Existing Signage Poles To Be Removed
 - Existing Signage To be Removed
 - Existing Waiting/Loading Restrictions
 - Existing kerb amendments

Rev	By	Date	Amendments

Scale 1:200 @ A3	Date JULY 22
Drawn By DS	File Ref
Checked By	Dwg Name
Drawing Location	
Drawing Number	Rev. A

