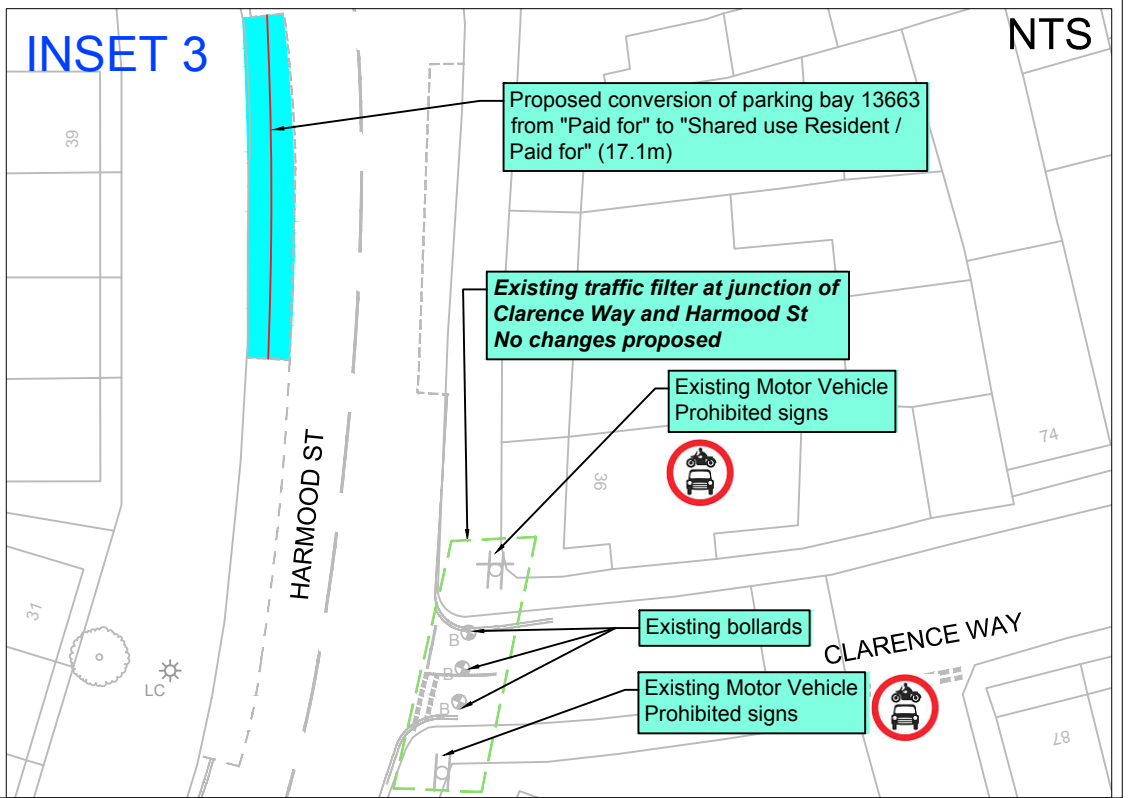
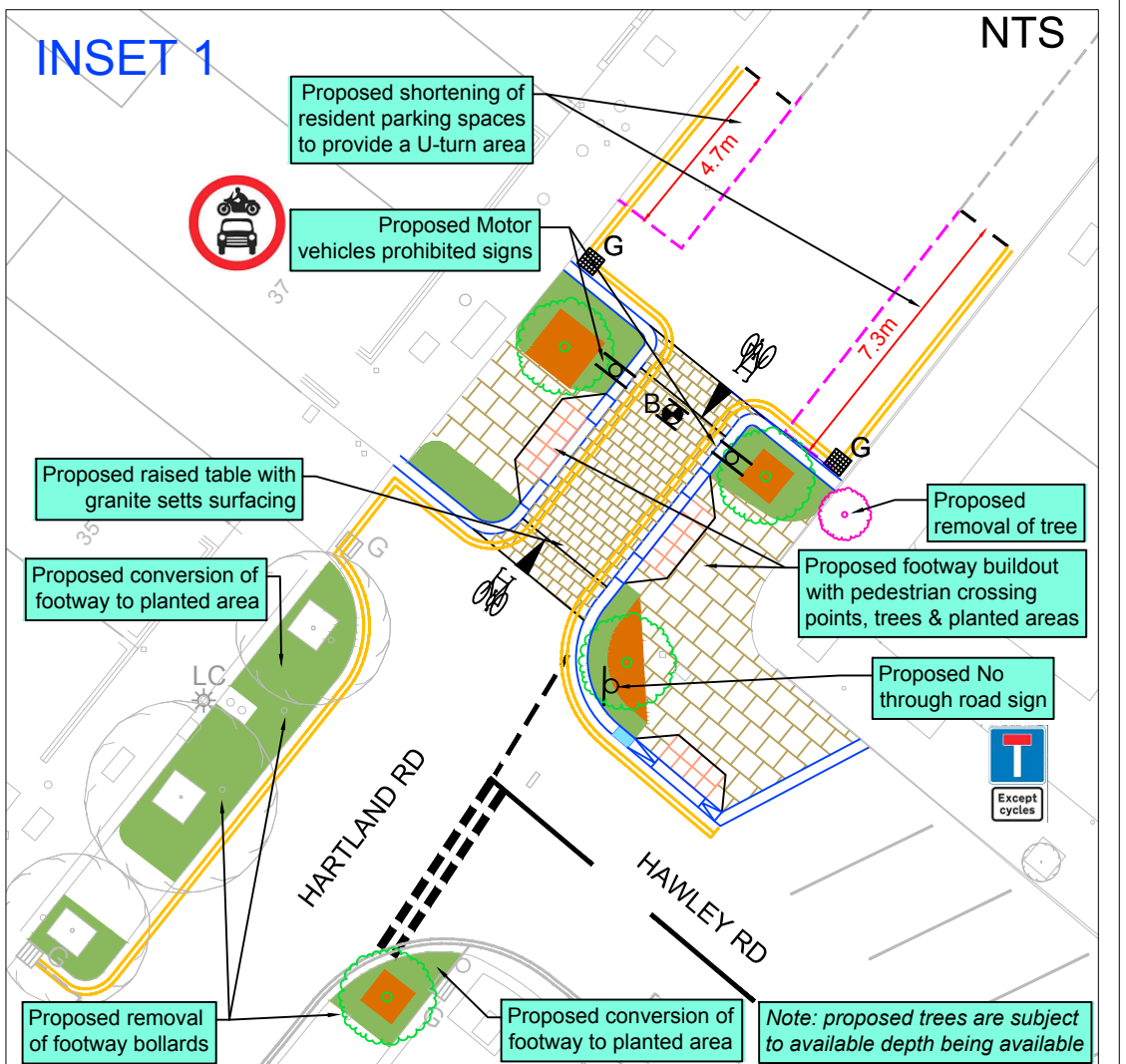
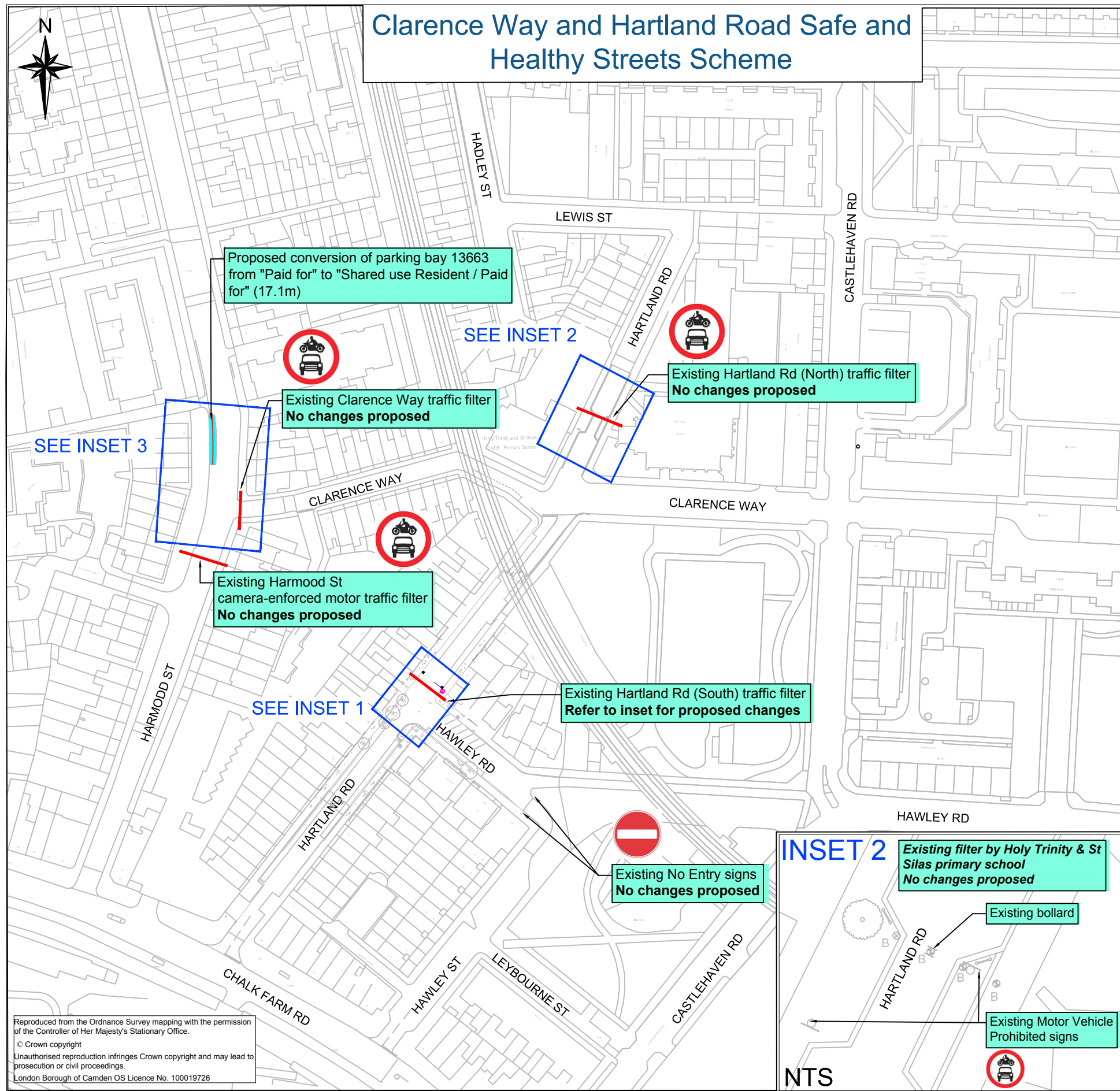



Clarence Way and Hartland Road Safe and Healthy Streets Scheme



Reproduced from the Ordnance Survey mapping with the permission of the Controller of Her Majesty's Stationary Office.
© Crown copyright
Unauthorised reproduction infringes Crown copyright and may lead to prosecution or civil proceedings.
London Borough of Camden OS Licence No. 100019726



Project
**CLARENCE WAY & HARTLAND ROAD
SAFE & HEALTHY STREETS**

Drawing Title
CONSULTATION

KEY

Existing road marking	Proposed sign and post
Existing bollard	Proposed tree and tree pit
Proposed yellow road marking	Proposed removable bollard
Proposed white road marking	Removal of road marking

Rev	By	Date	Amendments

Scale NTS	Date 18.06.2021
Drawn By RW	File Ref
Checked By AC	Dwg Name
Drawing Location	
Drawing Number TS/21-22/HARTLANDCLARENCE/CONS	Rev.