

- LEGEND**
- PROPOSED WHITE ROAD MARKINGS
 - PROPOSED SINGLE YELLOW LINES
 - PROPOSED DOUBLE YELLOW LINES
 - PROPOSED KERB
 - PROPOSED CYCLE LANE
 - PROPOSED TRAFFIC ISLAND
 - PROPOSED STEPPED CYCLE TRACK
 - PROPOSED CONTINUOUS CROSSING
 - EXISTING FOOTWAY
 - EXISTING CARRIAGEWAY
 - PROPOSED TACTILE BLISTER PAVING RED
 - PROPOSED TACTILE BLISTER PAVING BUFF
 - PROPOSED GREENERY/PLANTERS
 - PROPOSED BENCH
 - PROPOSED BUS SHELTER
 - EXISTING GUARDRAIL TO BE REMOVED
 - EXISTING ROAD MARKINGS TO BE REMOVED
 - EXISTING KERB TO BE REMOVED

00	INITIAL SUBMISSION	27/07/2023
REV	DESCRIPTION	DES DATE

STATUS:
FOR CONSULTATION





















PROJECT:
**CROWDALE ROAD
CYCLE SCHEME**

DRAWING TITLE:
**CONSULTATION PLAN
SHEET 01**

DRAWING NO: 202302001-8000-01		
PROJECT NO: 202302001	SCALE @ A1: 1:200	REVISION: 00
DESIGNED: RCL	CHECKED: RCL	APPROVED: LBC
		DATE: JULY 2023

For continuation see drawing 01



- LEGEND**
-  PROPOSED WHITE ROAD MARKINGS
 -  PROPOSED SINGLE YELLOW LINES
 -  PROPOSED DOUBLE YELLOW LINES
 -  PROPOSED KERB
 -  PROPOSED CYCLE LANE
 -  PROPOSED TRAFFIC ISLAND
 -  PROPOSED STEPPED CYCLE TRACK
 -  PROPOSED CONTINUOUS CROSSING
 -  EXISTING FOOTWAY
 -  EXISTING CARRIAGEWAY
 -  PROPOSED TACTILE BLISTER PAVING RED
 -  PROPOSED TACTILE BLISTER PAVING BUFF
 -  PROPOSED GREENERY/PLANTERS
 -  PROPOSED BENCH
 -  PROPOSED BUS SHELTER
 -  EXISTING GUARDRAIL TO BE REMOVED
 -  EXISTING ROAD MARKINGS TO BE REMOVED
 -  EXISTING KERB TO BE REMOVED

AT GRADE CYCLE TRACK TO ALLOW ACCESS TO VEHICLE CROSS OVER

1.5M WIDE STEPPED CYCLE TRACK

1.5M WIDE STEPPED CYCLE TRACK

CONTINUOUS CROSSING

CORDUROY PAVING

2.0M WIDE SHARED USE BUS BOARDER

BUS SHELTER RETAINED

CYCLE LANE WITH WANDS

CROWNDALE ROAD

For continuation see drawing 03

00	INITIAL SUBMISSION	27/07/2023
REV	DESCRIPTION	DES DATE

STATUS:
FOR CONSULTATION

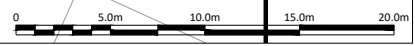


PROJECT:
**CROWNDALE ROAD
CYCLE SCHEME**

DRAWING TITLE:
**CONSULTATION PLAN
SHEET 02**

DRAWING NO:
202302001-8000-02

PROJECT NO: 202302001	SCALE @ A1: 1:200	REVISION: 00
DESIGNED: RCL	CHECKED: RCL	APPROVED: LBC
		DATE: JULY 2023



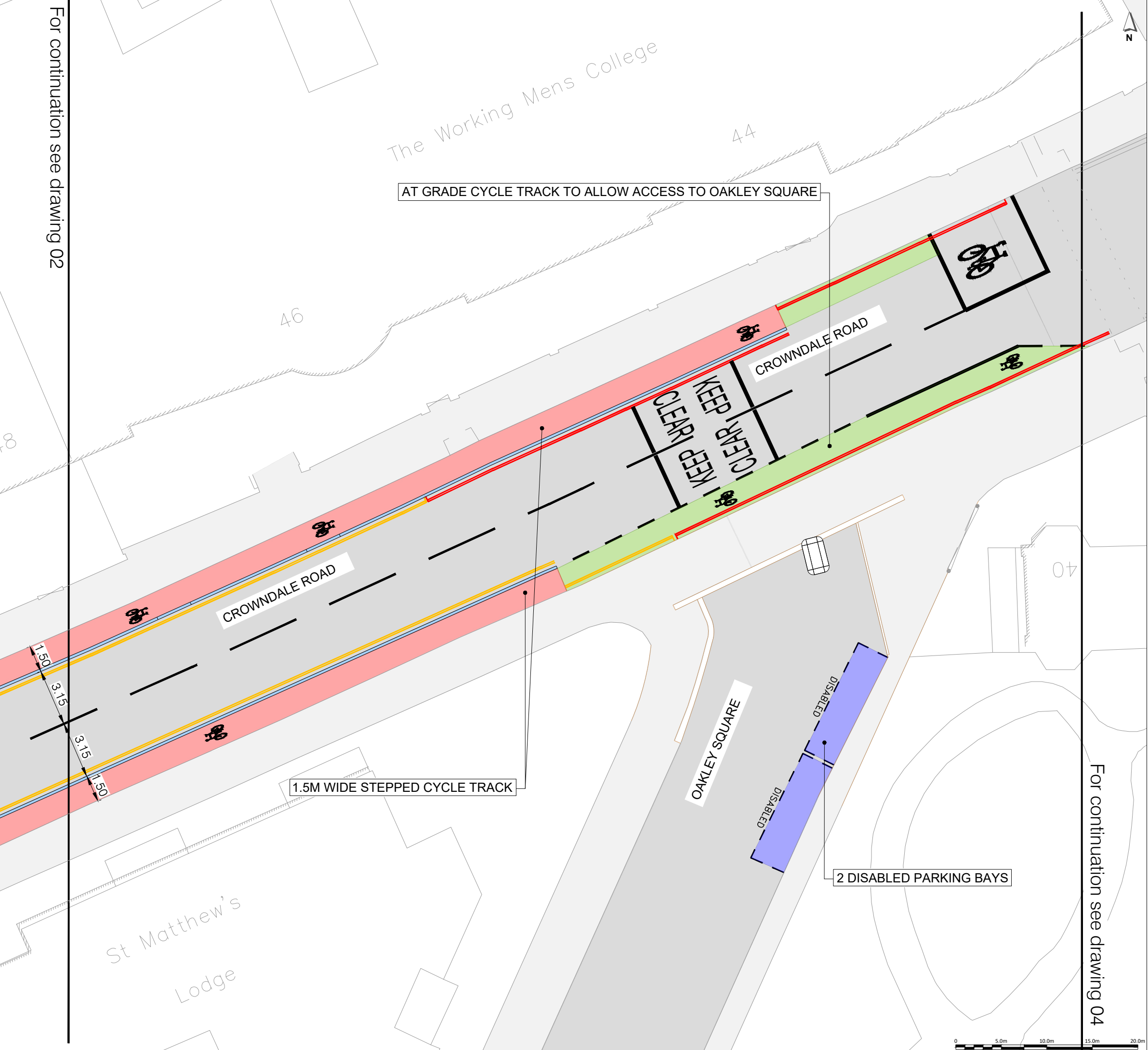
For continuation see drawing 02



LEGEND	
	PROPOSED WHITE ROAD MARKINGS
	PROPOSED SINGLE YELLOW LINES
	PROPOSED DOUBLE YELLOW LINES
	PROPOSED KERB
	PROPOSED CYCLE LANE
	PROPOSED TRAFFIC ISLAND
	PROPOSED STEPPED CYCLE TRACK
	PROPOSED CONTINUOUS CROSSING
	EXISTING FOOTWAY
	EXISTING CARRIAGEWAY
	PROPOSED TACTILE BLISTER PAVING RED
	PROPOSED TACTILE BLISTER PAVING BUFF
	PROPOSED GREENERY/PLANTERS
	PROPOSED BENCH
	PROPOSED BUS SHELTER
	EXISTING GUARDRAIL TO BE REMOVED
	EXISTING ROAD MARKINGS TO BE REMOVED
	EXISTING KERB TO BE REMOVED

The Working Mens College

AT GRADE CYCLE TRACK TO ALLOW ACCESS TO OAKLEY SQUARE



1.5M WIDE STEPPED CYCLE TRACK

OAKLEY SQUARE

2 DISABLED PARKING BAYS

For continuation see drawing 04

00	INITIAL SUBMISSION	27/07/2023
REV	DESCRIPTION	DES DATE


STATUS:
FOR CONSULTATION



PROJECT:
**CROWNDALE ROAD
CYCLE SCHEME**

DRAWING TITLE:
**CONSULTATION PLAN
SHEET 03**

DRAWING NO: 202302001-8000-03		
PROJECT NO: 202302001	SCALE @ A1: 1:200	REVISION: 00
DESIGNED: RCL	CHECKED: RCL	APPROVED: LBC
		DATE: JULY 2023



For continuation see drawing 03



LEGEND	
	PROPOSED WHITE ROAD MARKINGS
	PROPOSED SINGLE YELLOW LINES
	PROPOSED DOUBLE YELLOW LINES
	PROPOSED KERB
	PROPOSED CYCLE LANE
	PROPOSED TRAFFIC ISLAND
	PROPOSED STEPPED CYCLE TRACK
	PROPOSED CONTINUOUS CROSSING
	EXISTING FOOTWAY
	EXISTING CARRIAGEWAY
	PROPOSED TACTILE BLISTER PAVING RED
	PROPOSED TACTILE BLISTER PAVING BUFF
	PROPOSED GREENERY/PLANTERS
	PROPOSED BENCH
	PROPOSED BUS SHELTER
	EXISTING GUARDRAIL TO BE REMOVED
	EXISTING ROAD MARKINGS TO BE REMOVED
	EXISTING KERB TO BE REMOVED

TFL AND LB CAMDEN ARE DISCUSSING OPTIONS TO DEVELOP PROPOSALS FOR THE JUNCTION OF CAMDEN STREET AND CROWNDALE ROAD. ONCE A PROPOSAL IS SUFFICIENTLY DEVELOPED FURTHER DETAILS WILL BE PROVIDED.

00	INITIAL SUBMISSION	27/07/2023
REV	DESCRIPTION	DES DATE

STATUS:
FOR CONSULTATION




PROJECT:
**CROWNDALE ROAD
CYCLE SCHEME**

DRAWING TITLE:
**CONSULTATION PLAN
SHEET 04**

DRAWING NO:
202302001-8000-04

PROJECT NO: 202302001	SCALE @ A1: 1:200	REVISION: 00
DESIGNED: RCL	CHECKED: RCL	APPROVED: LBC
		DATE: JULY 2023

For continuation see drawing 05



1 to 20
Helston

1 to 114

Godwin Court

40

- LEGEND**
- PROPOSED WHITE ROAD MARKINGS
 - PROPOSED SINGLE YELLOW LINES
 - PROPOSED DOUBLE YELLOW LINES
 - PROPOSED KERB
 - PROPOSED CYCLE LANE
 - PROPOSED TRAFFIC ISLAND
 - PROPOSED STEPPED CYCLE TRACK
 - PROPOSED CONTINUOUS CROSSING
 - EXISTING FOOTWAY
 - EXISTING CARRIAGEWAY
 - PROPOSED TACTILE BLISTER PAVING RED
 - PROPOSED TACTILE BLISTER PAVING BUFF
 - PROPOSED GREENERY/PLANTERS
 - PROPOSED BENCH
 - PROPOSED BUS SHELTER
 - EXISTING GUARDRAIL TO BE REMOVED
 - EXISTING ROAD MARKINGS TO BE REMOVED
 - - - EXISTING KERB TO BE REMOVED

00	INITIAL SUBMISSION	27/07/2023
REV	DESCRIPTION	DES DATE

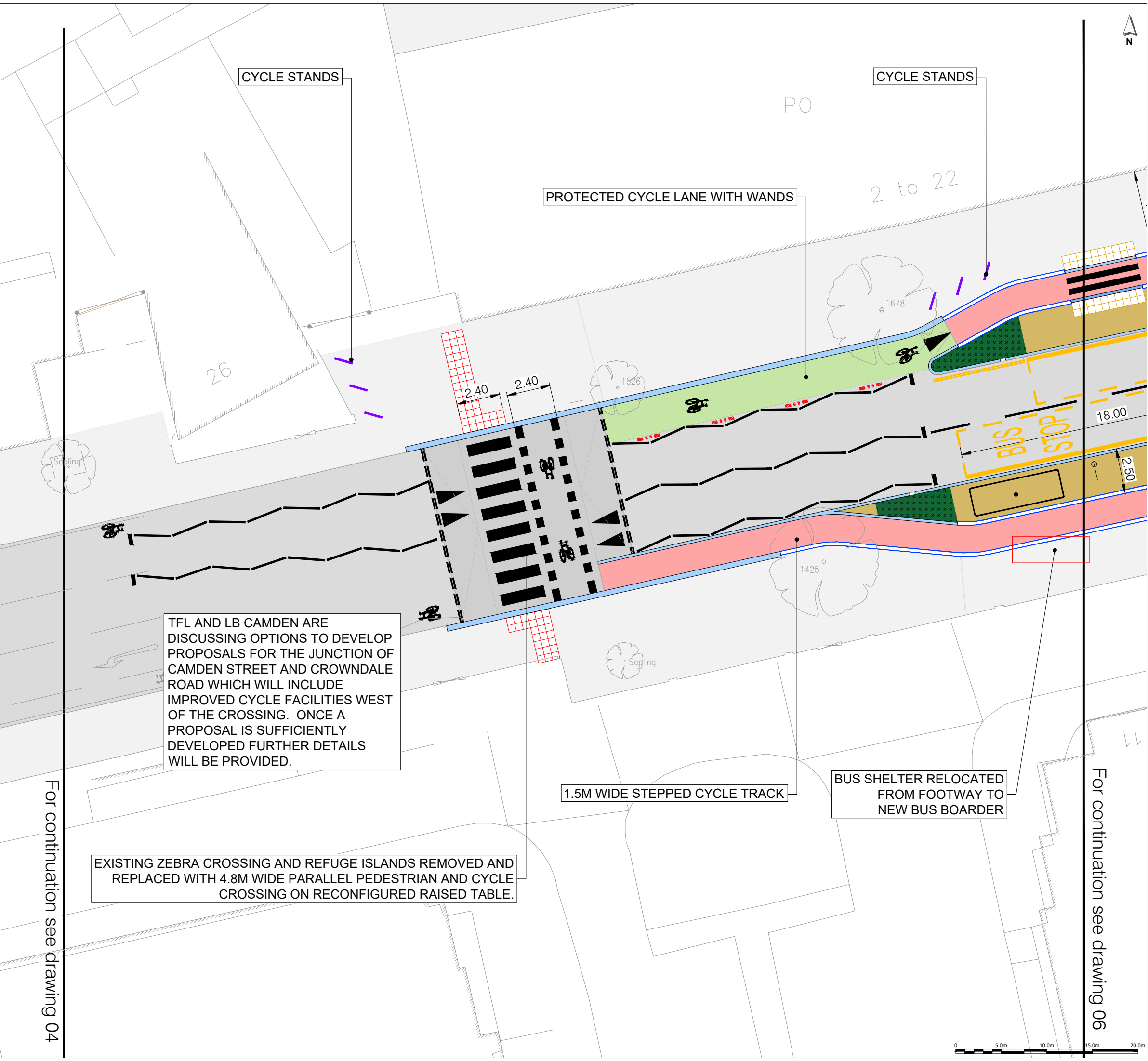
STATUS:
FOR CONSULTATION



PROJECT:
**CROWNDALE ROAD
CYCLE SCHEME**

DRAWING TITLE:
**CONSULTATION PLAN
SHEET 05**

DRAWING NO: 202302001-8000-05			
PROJECT NO: 202302001	SCALE @ A1: 1:200	REVISION: 00	
DESIGNED: RCL	CHECKED: RCL	APPROVED: LBC	DATE: JULY 2023



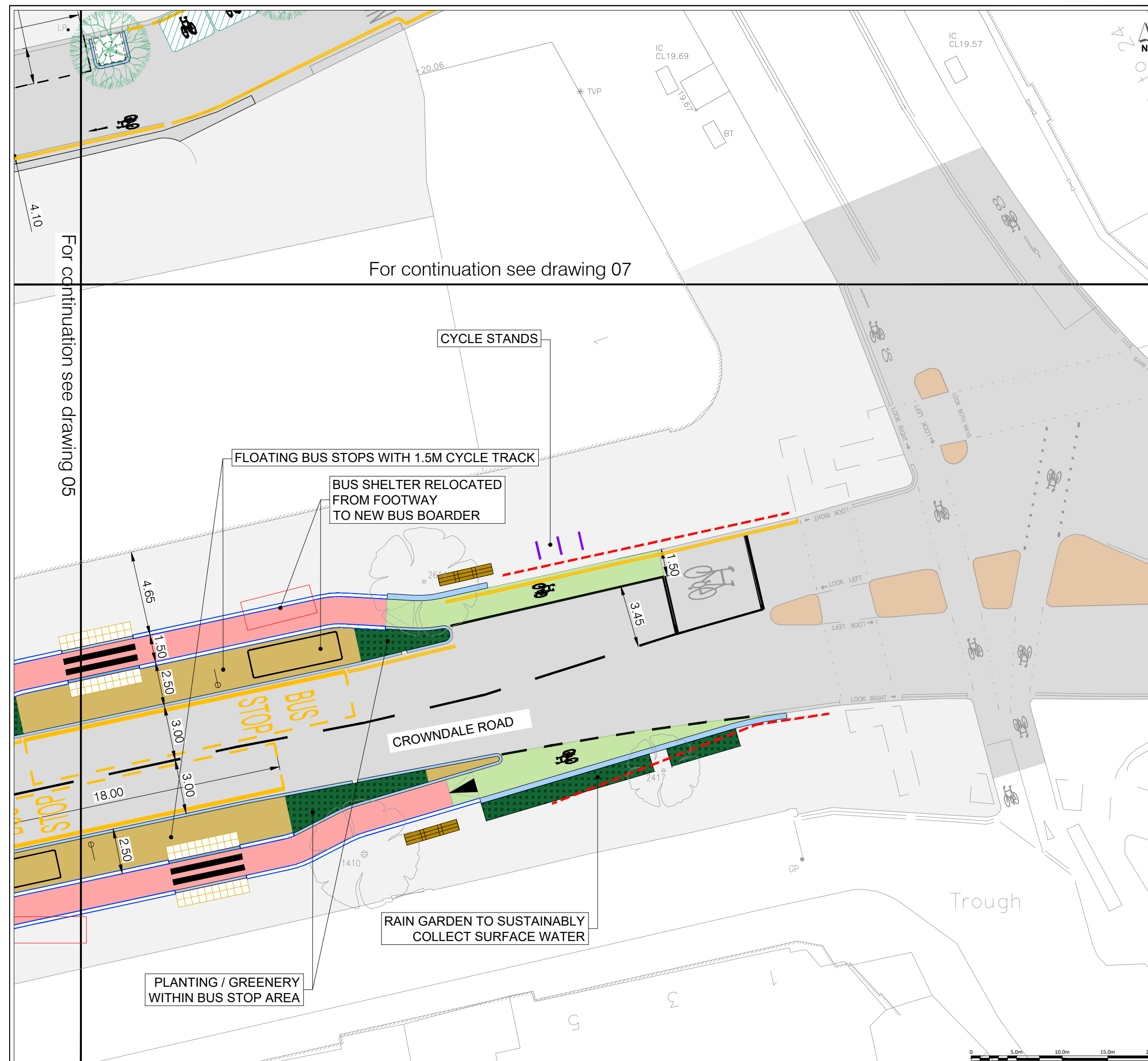
TFL AND LB CAMDEN ARE DISCUSSING OPTIONS TO DEVELOP PROPOSALS FOR THE JUNCTION OF CAMDEN STREET AND CROWNDALE ROAD WHICH WILL INCLUDE IMPROVED CYCLE FACILITIES WEST OF THE CROSSING. ONCE A PROPOSAL IS SUFFICIENTLY DEVELOPED FURTHER DETAILS WILL BE PROVIDED.

EXISTING ZEBRA CROSSING AND REFUGE ISLANDS REMOVED AND REPLACED WITH 4.8M WIDE PARALLEL PEDESTRIAN AND CYCLE CROSSING ON RECONFIGURED RAISED TABLE.

For continuation see drawing 04

For continuation see drawing 06





- LEGEND**
- PROPOSED WHITE ROAD MARKINGS
 - PROPOSED SINGLE YELLOW LINES
 - PROPOSED DOUBLE YELLOW LINES
 - PROPOSED KERB
 - PROPOSED CYCLE LANE
 - PROPOSED TRAFFIC ISLAND
 - PROPOSED STEPPED CYCLE TRACK
 - PROPOSED CONTINUOUS CROSSING
 - EXISTING FOOTWAY
 - EXISTING CARRIAGEWAY
 - PROPOSED TACTILE BLISTER PAVING RED
 - PROPOSED TACTILE BLISTER PAVING BUFF
 - PROPOSED GREENERY/PLANTERS
 - PROPOSED BENCH
 - PROPOSED BUS SHELTER
 - - - EXISTING GUARDRAIL TO BE REMOVED

00	INITIAL SUBMISSION	27/07/2023
REV	DESCRIPTION	DES DATE

STATUS:
FOR CONSULTATION



PROJECT:
**CROWDALE ROAD
CYCLE SCHEME**

DRAWING TITLE:
**CONSULTATION PLAN
SHEET 06**

DRAWING NO: 202302001-8000-06		
PROJECT NO: 202302001	SCALE @ A1: 1:200	REVISION: 00
DESIGNED: RCL	CHECKED: RCL	APPROVED: LBC
		DATE: JULY 2023

- LEGEND**
- PROPOSED WHITE ROAD MARKINGS
 - PROPOSED SINGLE YELLOW LINES
 - PROPOSED DOUBLE YELLOW LINES
 - PROPOSED KERB
 - PROPOSED CYCLE LANE
 - PROPOSED TRAFFIC ISLAND
 - PROPOSED STEPPED CYCLE TRACK
 - PROPOSED CONTINUOUS CROSSING
 - EXISTING FOOTWAY
 - EXISTING CARRIAGEWAY
 - PROPOSED TACTILE BLISTER PAVING RED
 - PROPOSED TACTILE BLISTER PAVING BUFF
 - PROPOSED GREENERY/PLANTERS
 - PROPOSED BENCH
 - PROPOSED BUS SHELTER
 - EXISTING GUARDRAIL TO BE REMOVED
 - EXISTING ROAD MARKINGS TO BE REMOVED
 - - - EXISTING KERB TO BE REMOVED

00	INITIAL SUBMISSION	27/07/2023
REV	DESCRIPTION	DES DATE

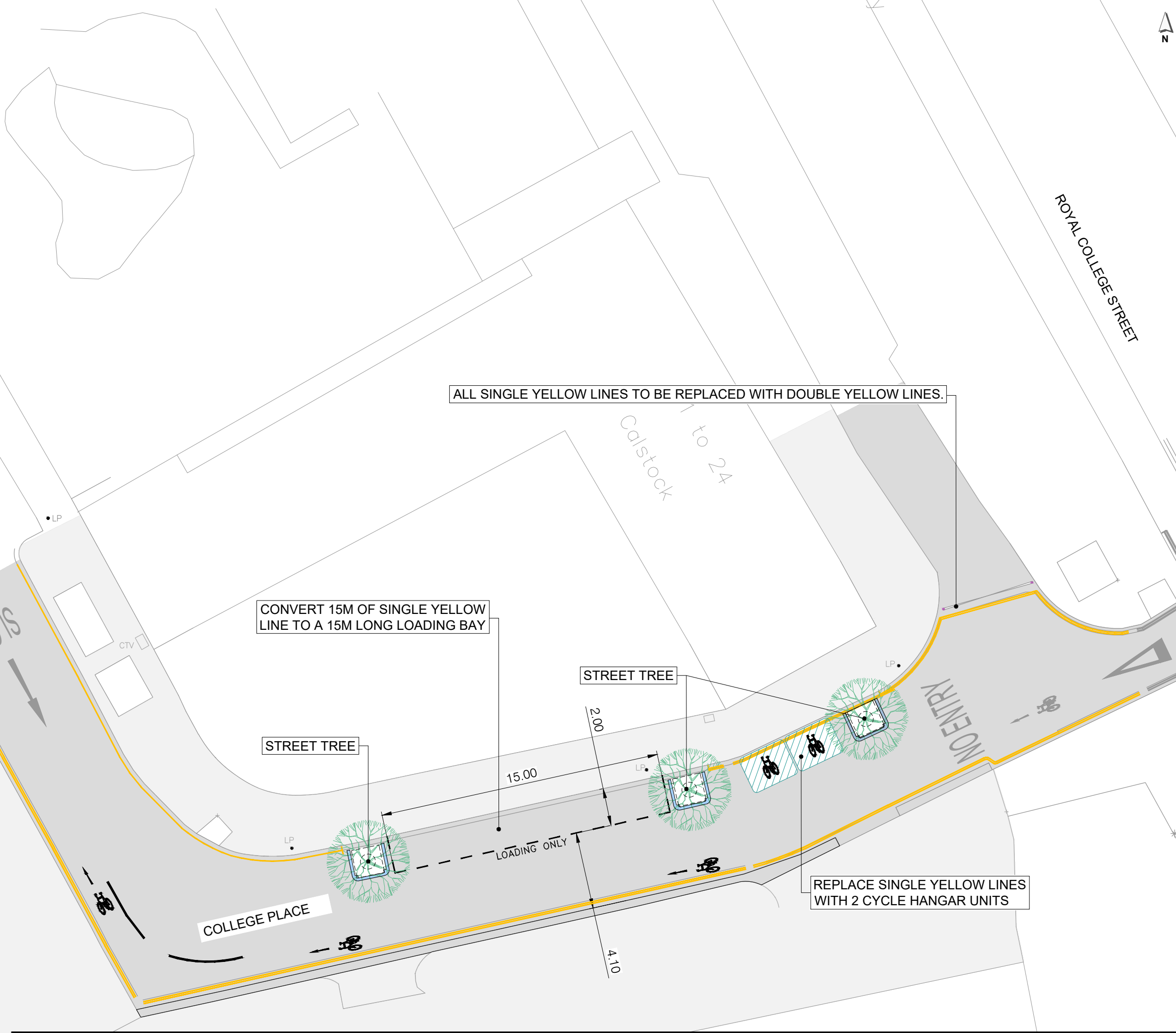
STATUS:
FOR CONSULTATION



PROJECT:
**CROWNDALE ROAD
CYCLE SCHEME**

DRAWING TITLE:
**CONSULTATION PLAN
SHEET 07**

DRAWING NO: 202302001-8000-07		SCALE @ A1: 1:200	REVISION: 00
PROJECT NO: 202302001	CHECKED: RCL	APPROVED: LBC	DATE: JULY 2023
DESIGNED: RCL	CHECKED: RCL	APPROVED: LBC	DATE: JULY 2023



ALL SINGLE YELLOW LINES TO BE REPLACED WITH DOUBLE YELLOW LINES.

CONVERT 15M OF SINGLE YELLOW LINE TO A 15M LONG LOADING BAY

STREET TREE

STREET TREE

REPLACE SINGLE YELLOW LINES WITH 2 CYCLE HANGAR UNITS

For continuation see drawing 06

