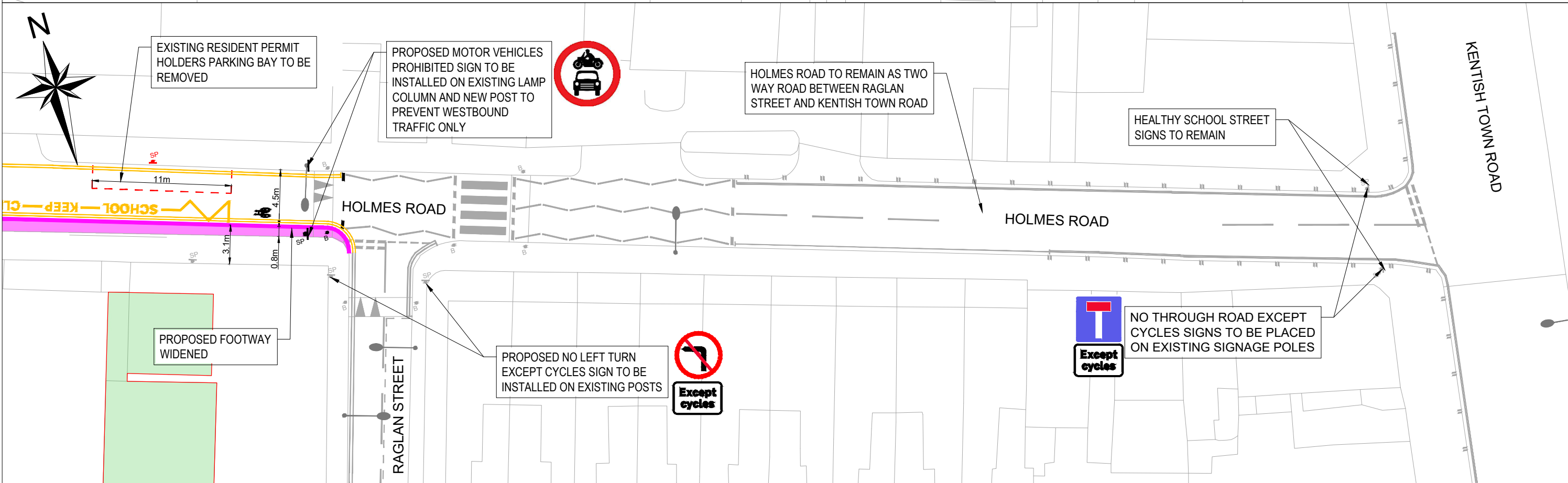

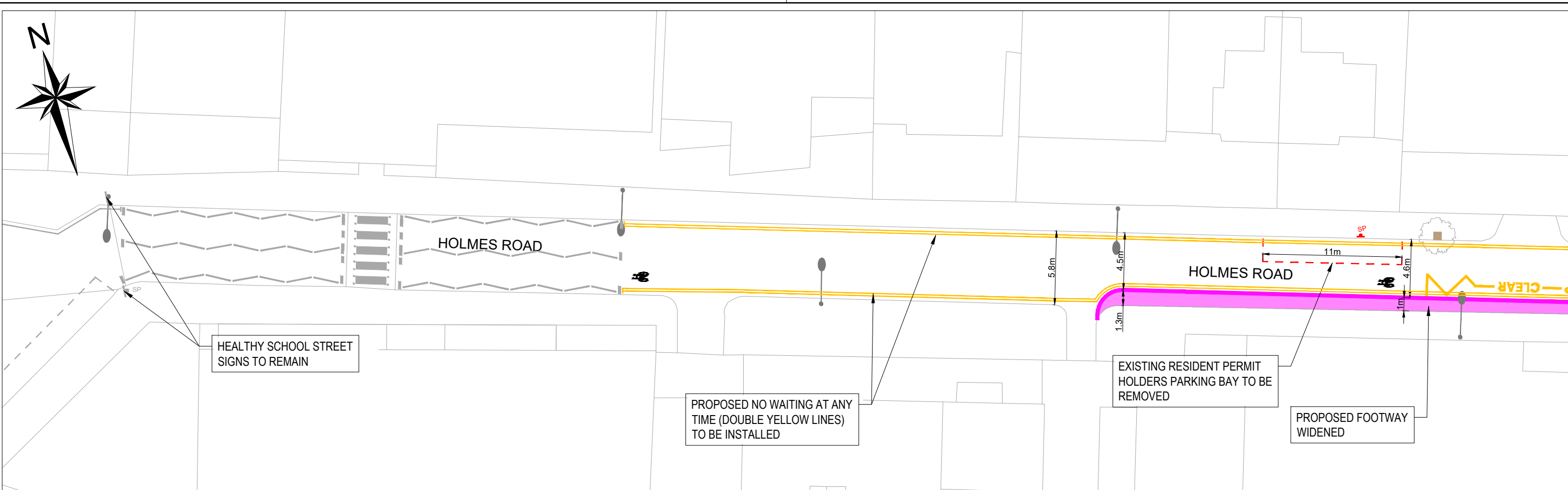




Key

- Existing lighting column
- Existing Signage Pole
- Proposed Signage Pole
- Proposed Signage
- Existing Timed Road Closure Area
- Proposed Droppable Bollard
- Proposed footway widening
- Proposed Timed Road Closure Area

Rev	By	Date	Amendments



Rev	By	Date	Amendments



PROPOSED MOTOR VEHICLES PROHIBITED SIGN TO BE INSTALLED ON EXISTING LAMP COLUMN AND NEW POST



Except cycles

PROPOSED NO LEFT TURN EXCEPT CYCLES SIGN TO BE INSTALLED ON EXISTING POSTS

MOTOR VEHICLE RESTRICTION ON RAGLAN STREET TO BE MADE PERMANENT

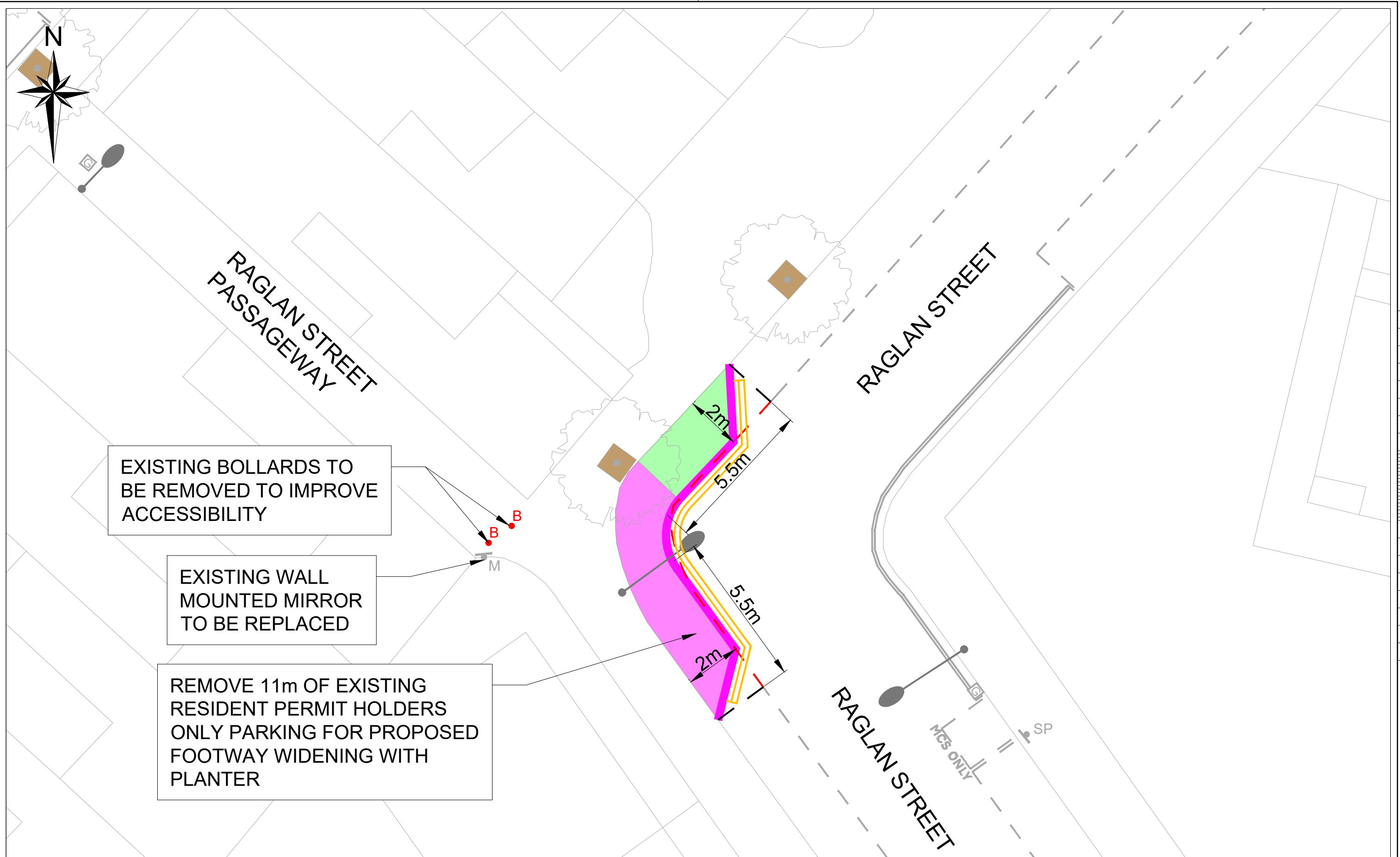


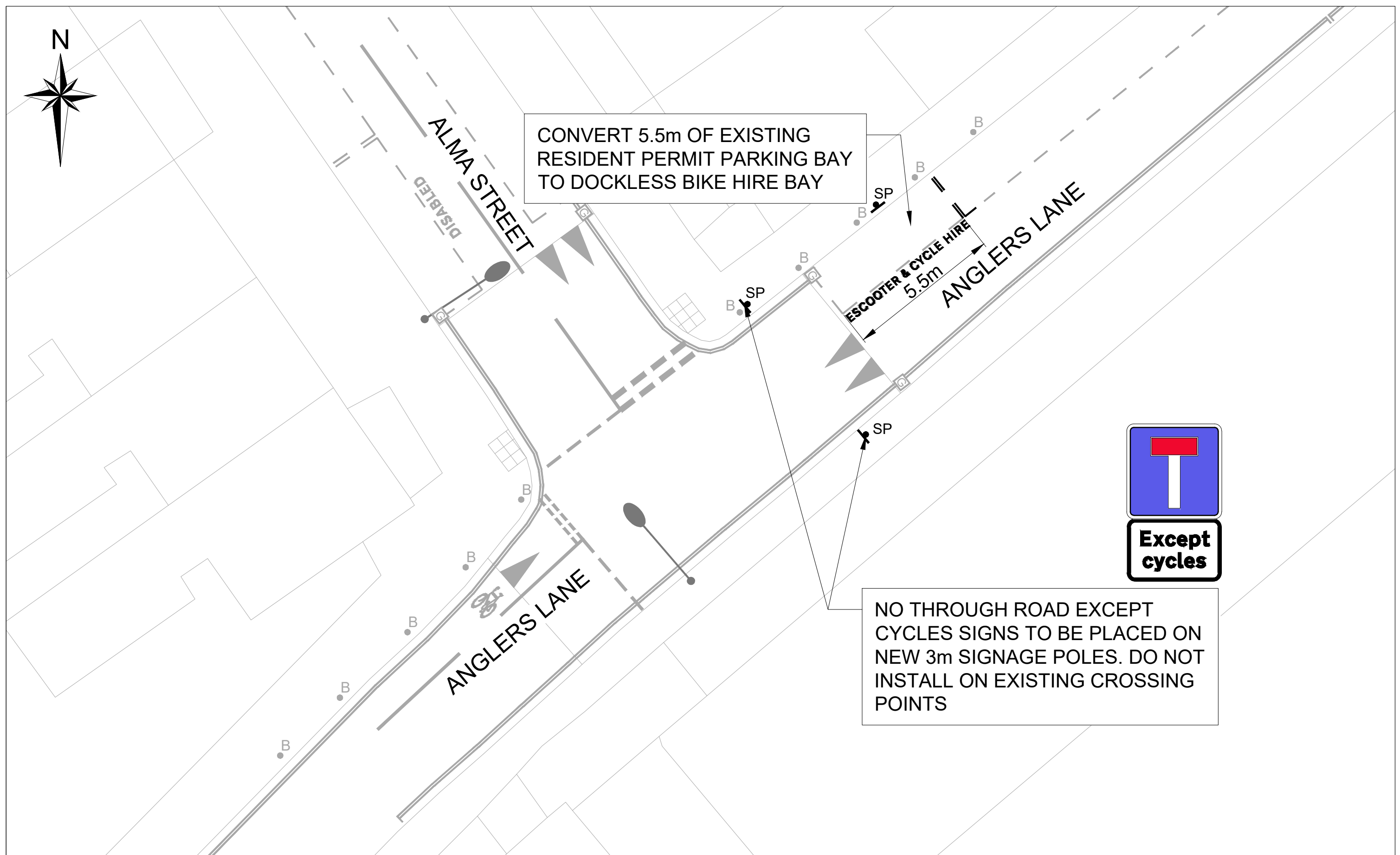

CYCLE SIGNS TO BE ADDED TO EXISTING DROPPABLE BOLLARD

TEMPORARY PLANTER BOXES TO BE REMOVED AND PERMANENT PLANTER BUILDOUT TO BE INSTALLED

Inset 2 - 1:200 @ A3


Rev	By	Date	Amendments





CONVERT 5.5m OF EXISTING RESIDENT PERMIT PARKING BAY TO DOCKLESS BIKE HIRE BAY

NO THROUGH ROAD EXCEPT CYCLES SIGNS TO BE PLACED ON NEW 3m SIGNAGE POLES. DO NOT INSTALL ON EXISTING CROSSING POINTS



Camden
 Design Team
 Transport Strategy Service
 London Borough of Camden
 5 Pancras Square
 Tel 020 7974 5551, Fax 020 7974 6952
 DX 2106 Euston, Minicom 020 7974 6866

Project
 Healthy School Streets

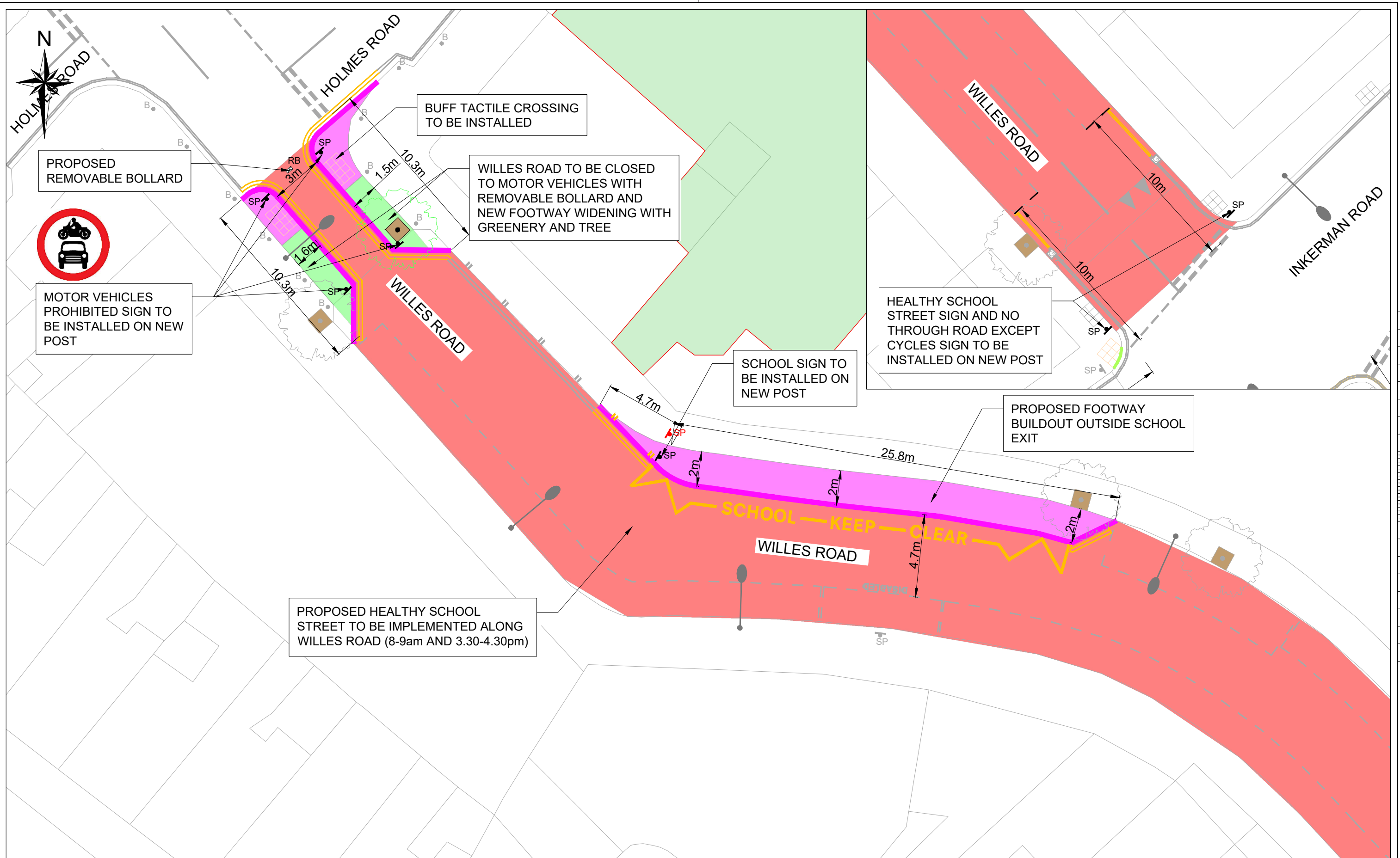
Drawing Title
 Holmes Road
 Anglers Lane Improvements

Key

- Existing road markings
- Existing road markings to be removed
- Proposed road markings
- Proposed signage pole
- Existing lighting column
- Proposed footway buildout
- Existing bollard to be removed

Rev	By	Date	Amendments

Scale 1:200 @ A3	Date APR 23
Drawn By JR	File Ref
Checked By JA	Dwg Name
Drawing Location	
Drawing Number	Rev. A

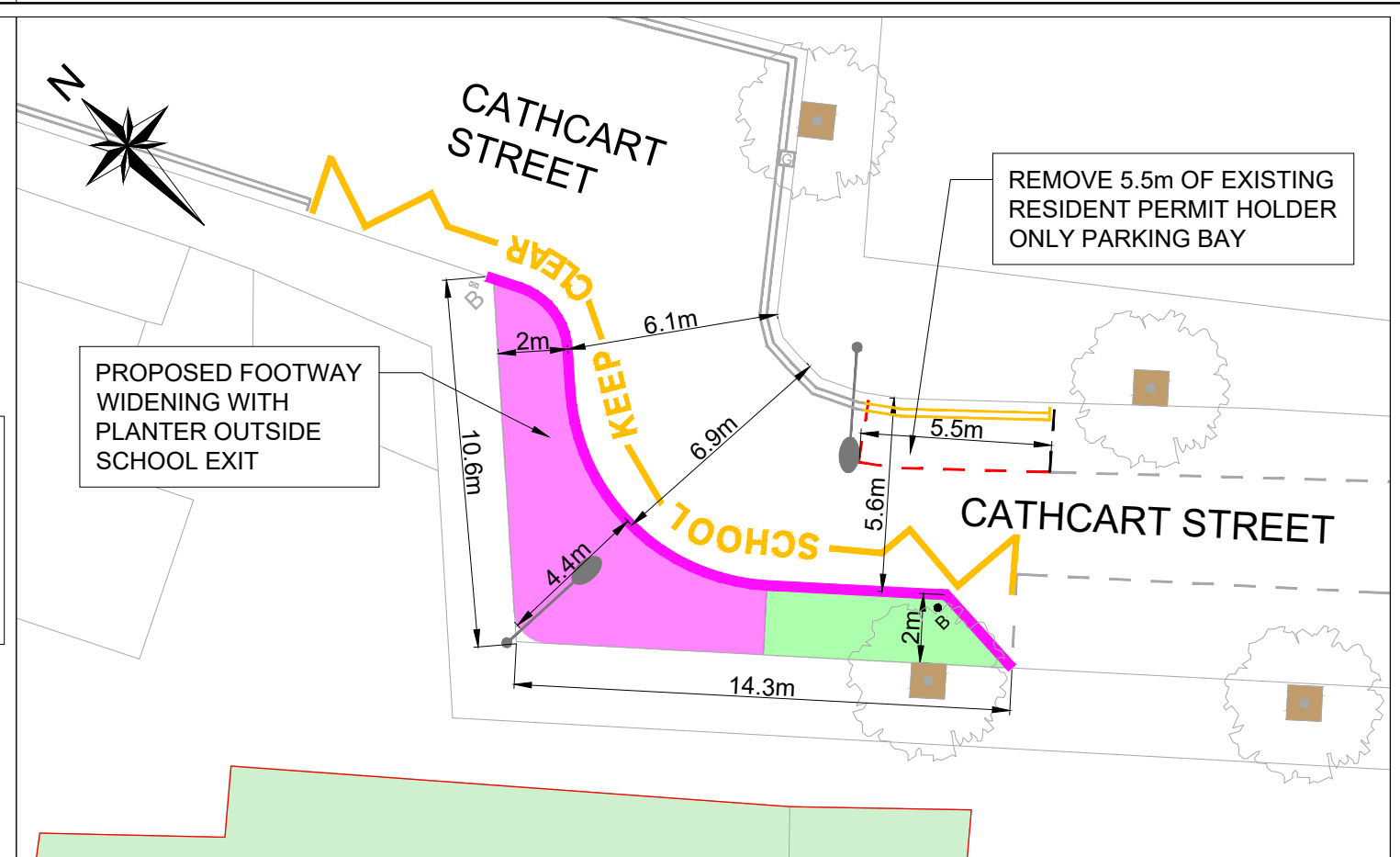
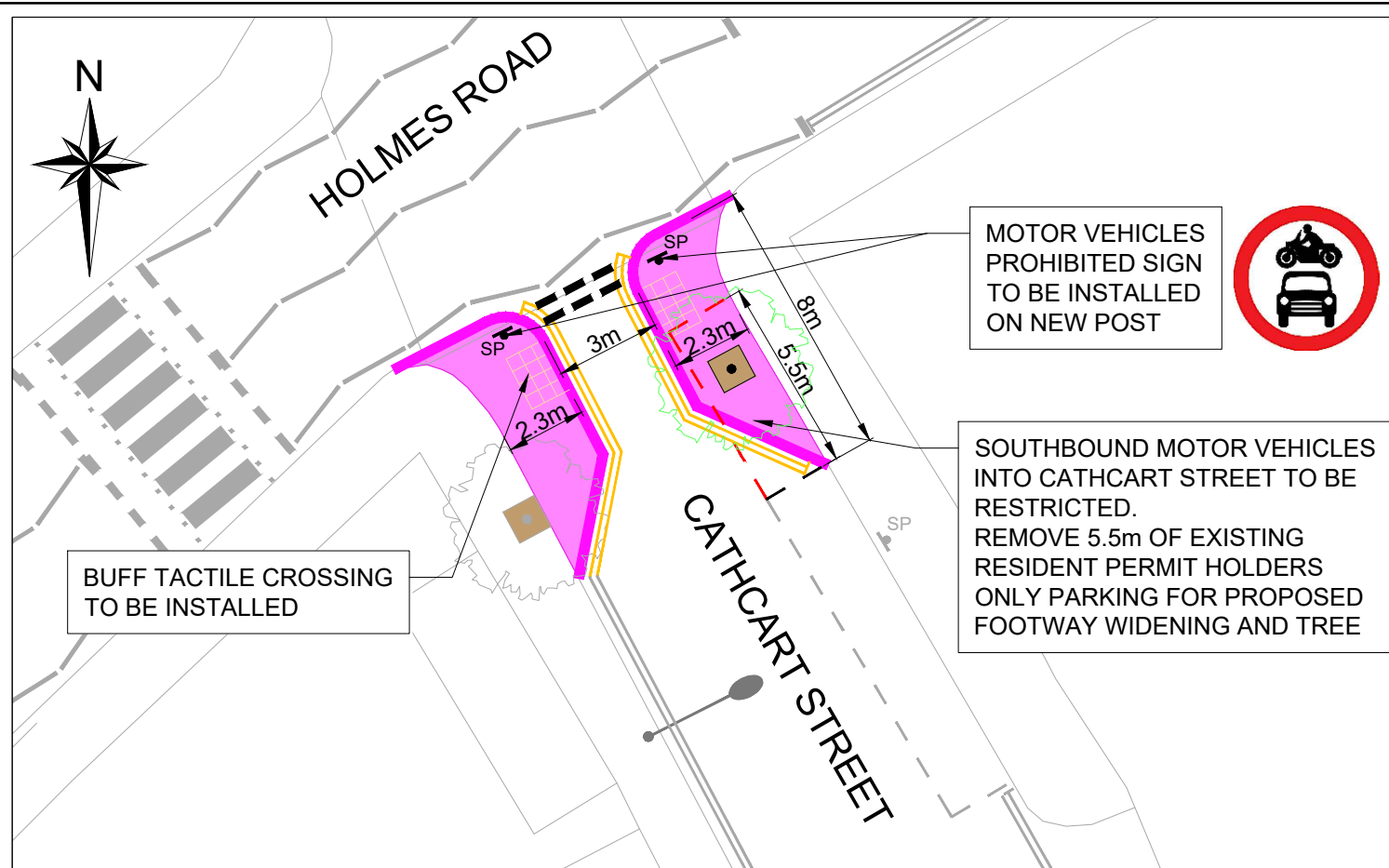


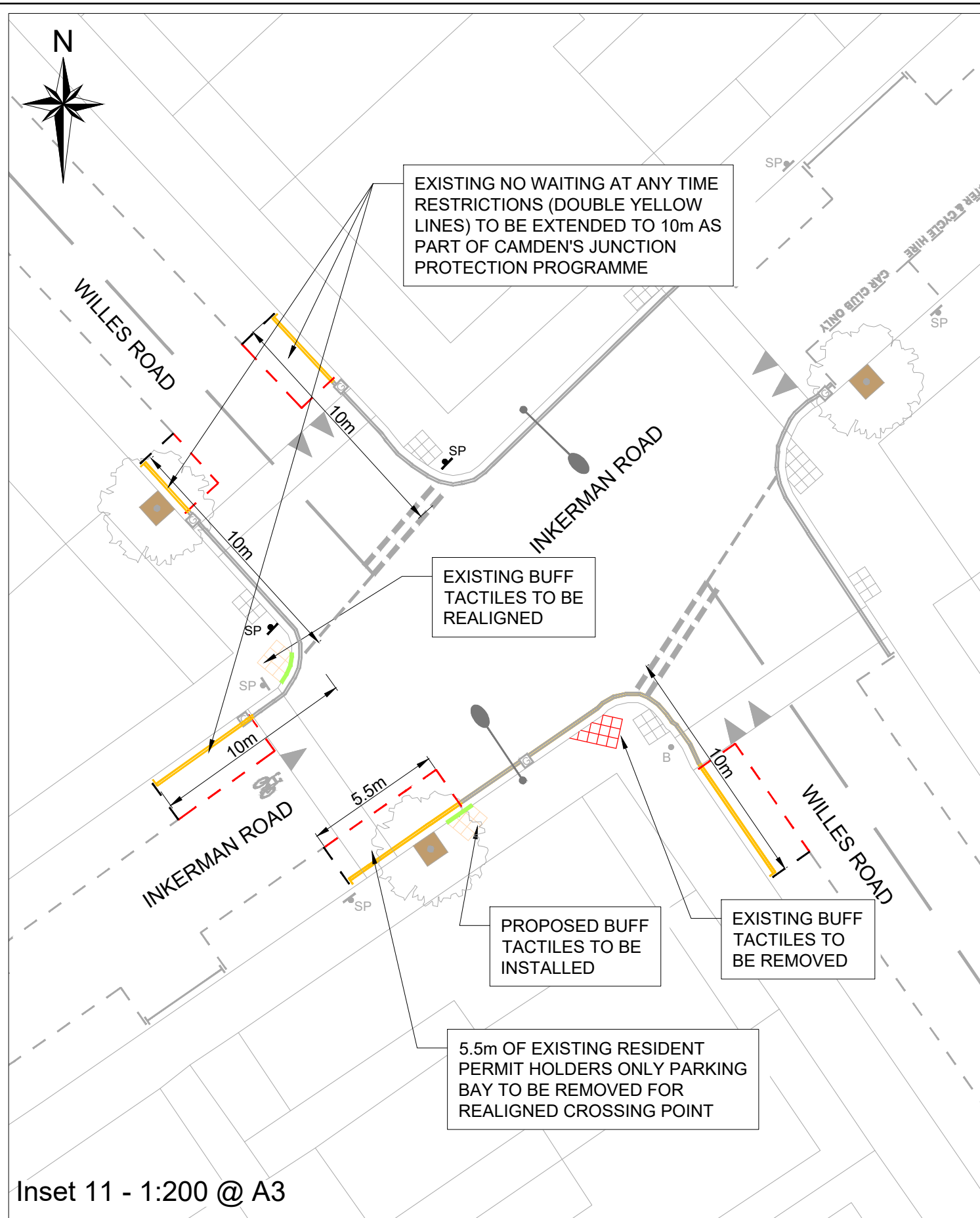
Key

- Existing road markings
- Existing road markings to be removed
- Proposed road markings
- Proposed signage pole
- Existing lighting column
- Proposed footway buildout
- Existing signage pole to be removed
- Proposed planter buildout

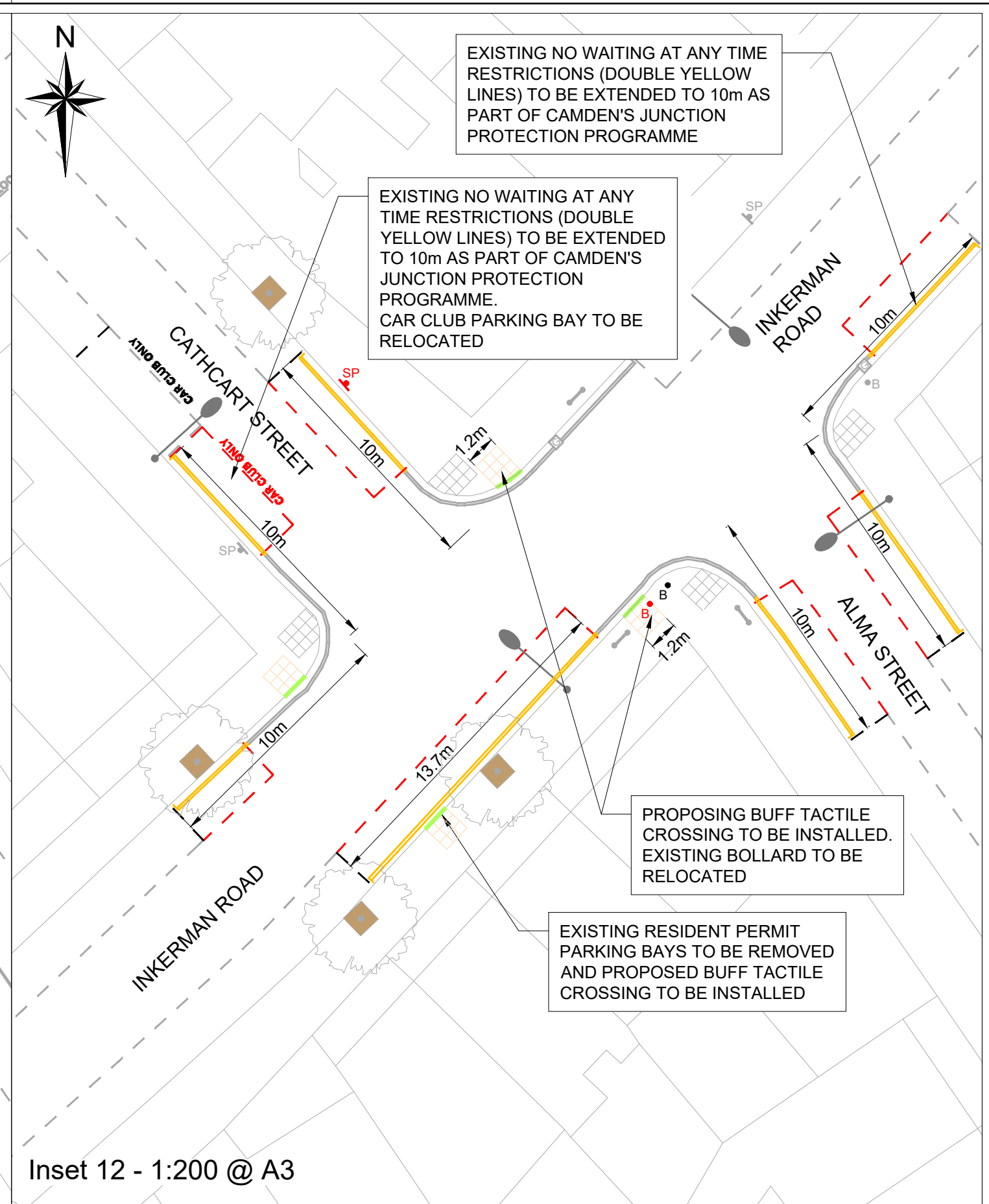
Rev	By	Date	Amendments

Scale 1:200 @ A3	Date APR 23
Drawn By JR	File Ref
Checked By JA	Dwg Name
Drawing Location	
Drawing Number	Rev. A

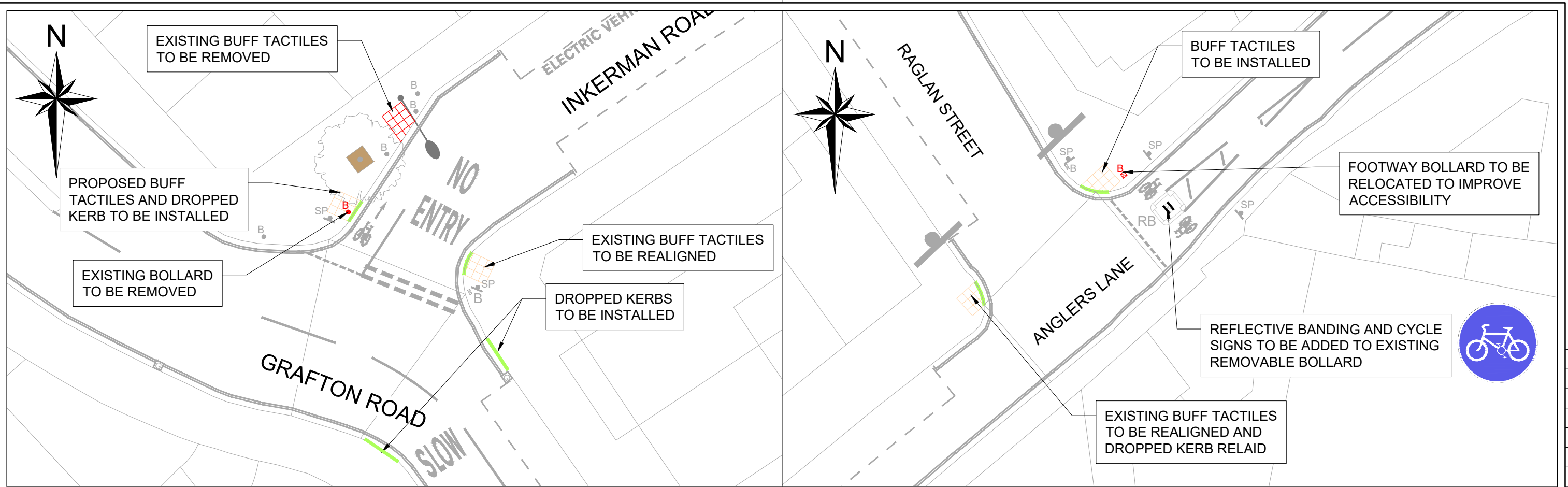




Inset 11 - 1:200 @ A3



Inset 12 - 1:200 @ A3

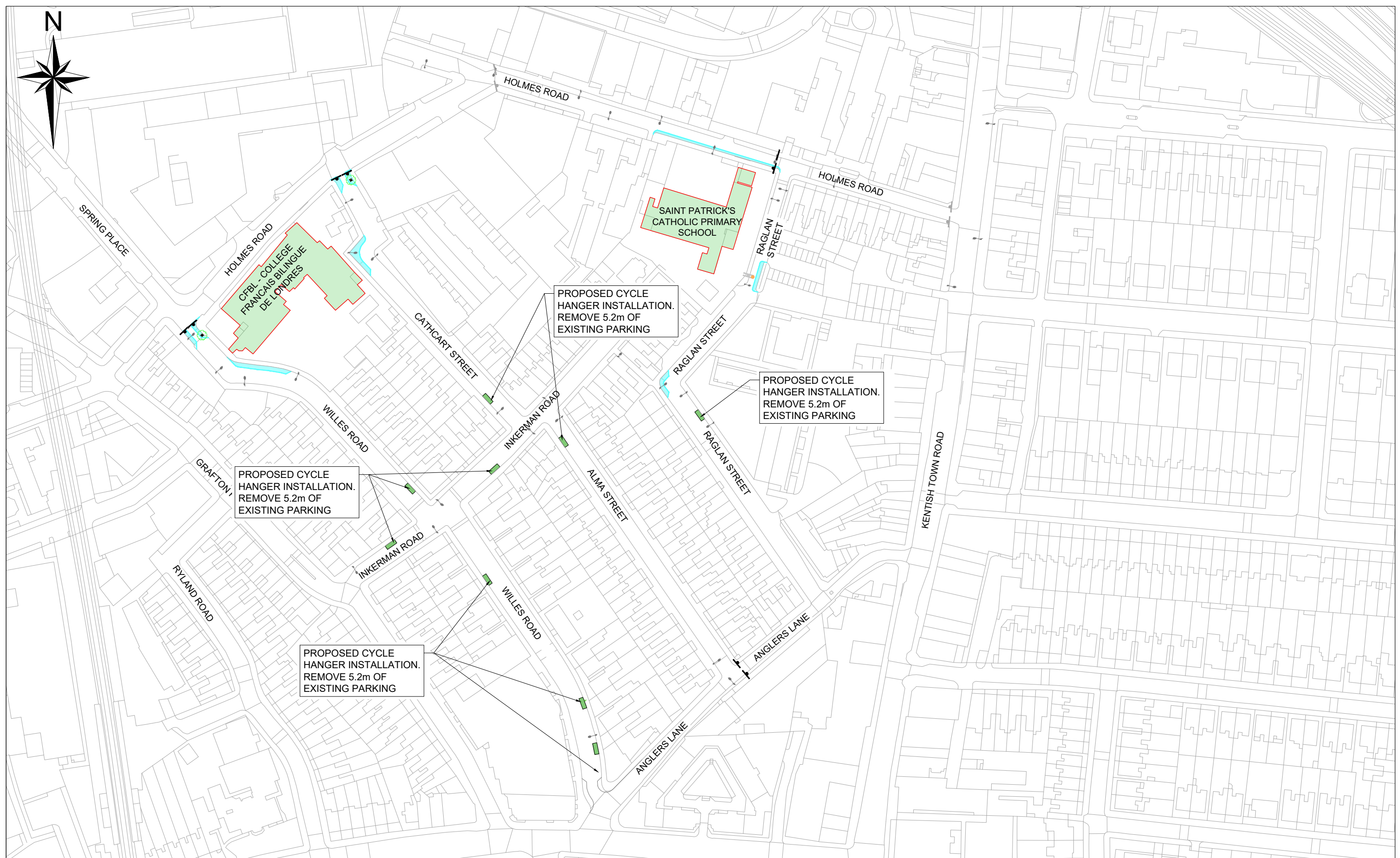


Key

- Existing road markings
- Existing road markings to be removed
- Proposed road markings
- Proposed signage pole
- Existing lighting column
- Proposed footway buildout
- Existing bollard to be removed

Rev	By	Date	Amendments

Scale 1:200 @ A3	Date APR 23
Drawn By JR	File Ref
Checked By JA	Dwg Name
Drawing Location	
Drawing Number	Rev. A



Rev	By	Date	Amendments