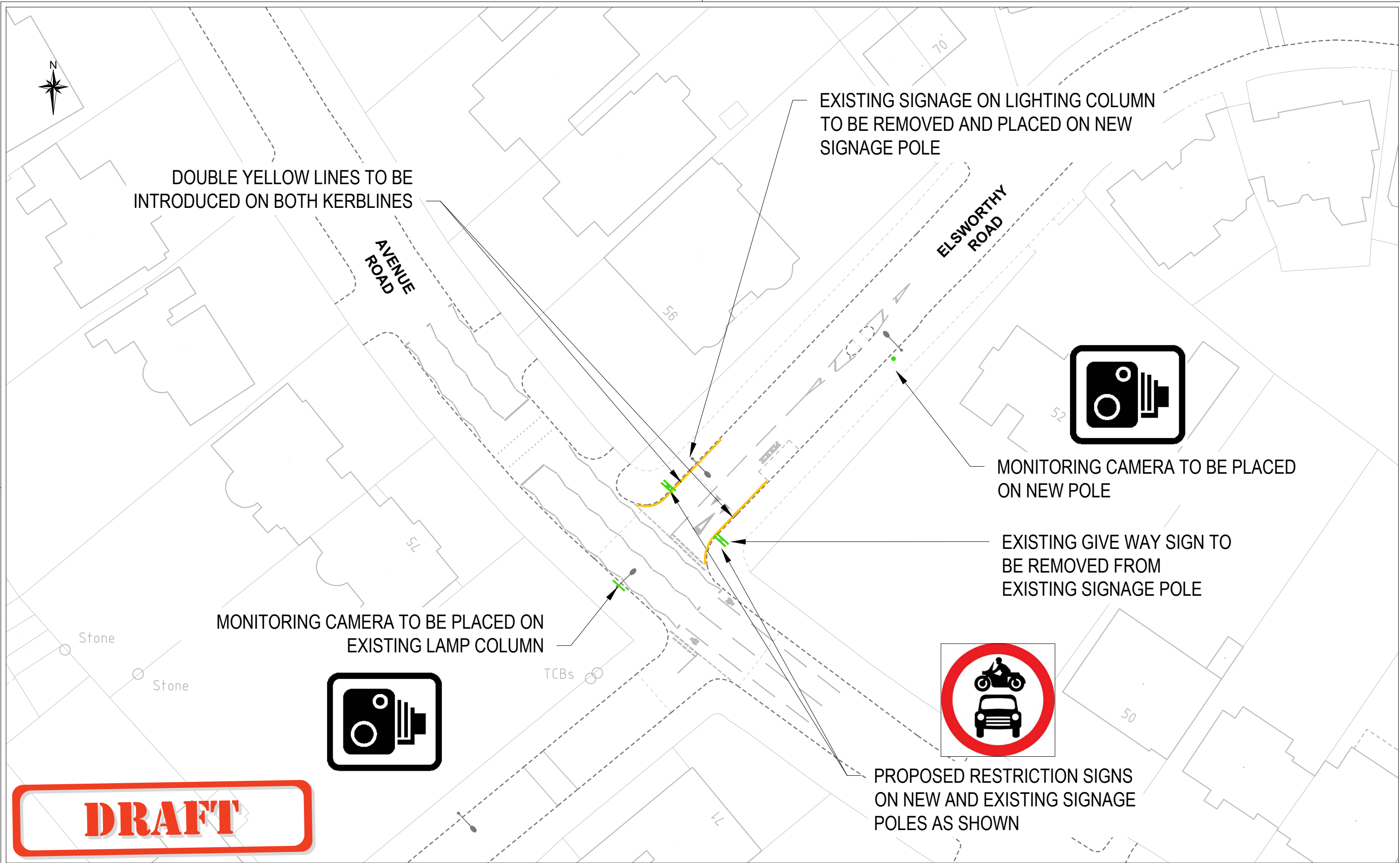
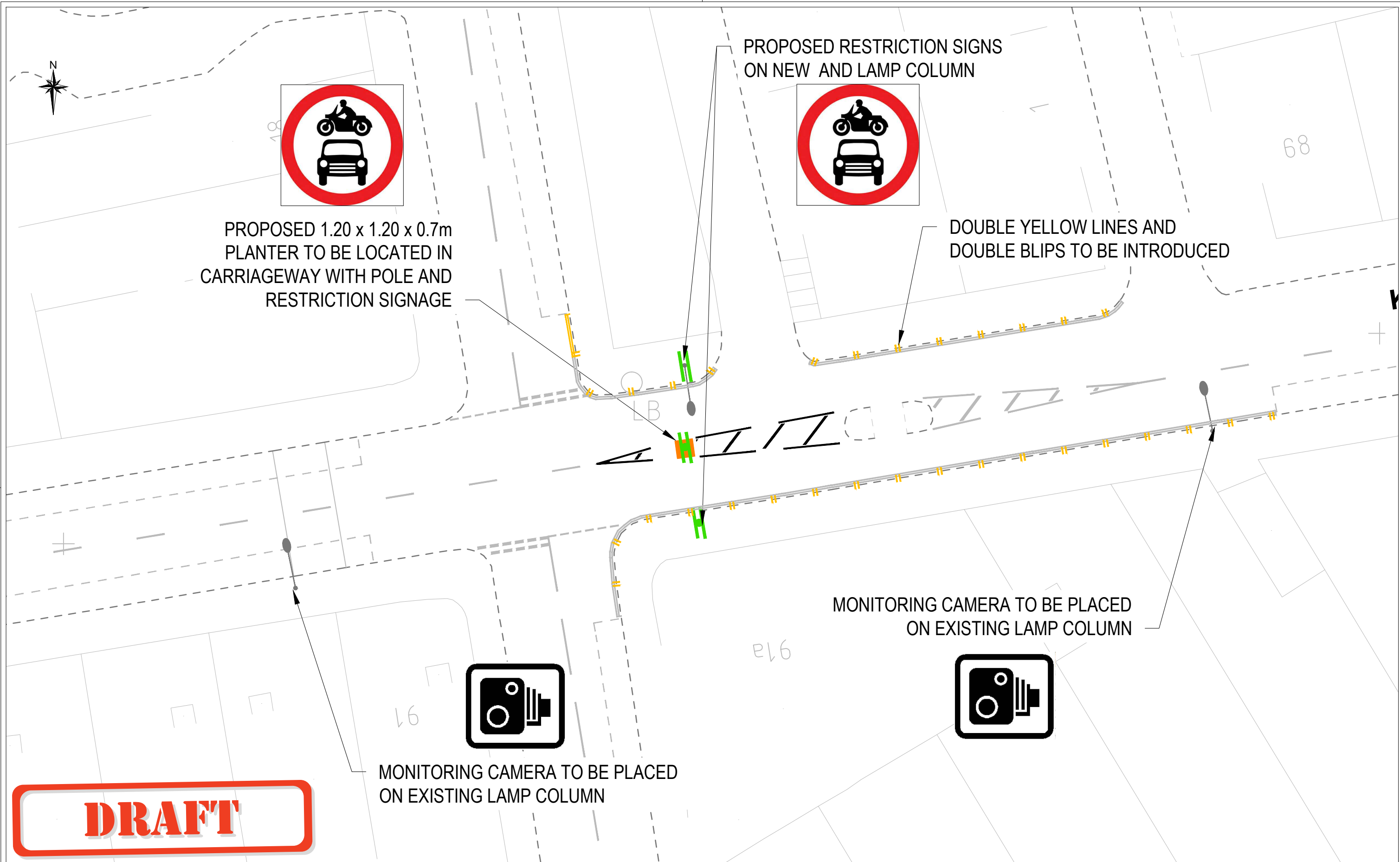


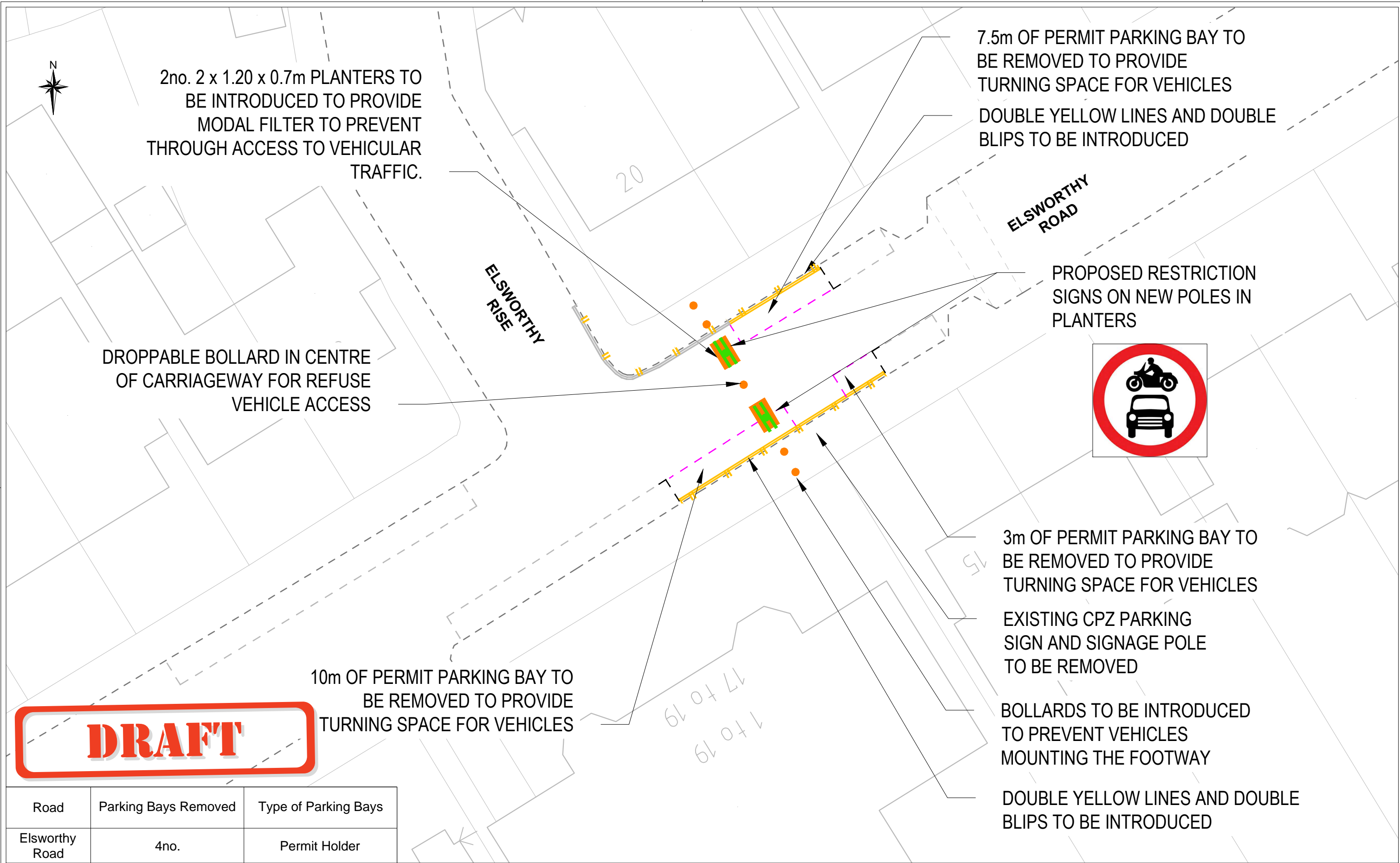
DRAFT

Rev	By	Date	Amendments

Scale NTS @ A3	Date JAN 21
Drawn By DS	File Ref
Checked By YK	Dwg Name
Drawing Location	
Drawing Number	Rev. A








DRAFT

Road	Parking Bays Removed	Type of Parking Bays
Elsworthy Road	4no.	Permit Holder

DRAFT




KING HENRY'S ROAD



ADVANCED WARNING SIGN TO BE PLACED ON NEW POLE


Parish Church of St Mary the Virgin

MONITORING CAMERA TO BE PLACED ON EXISTING LAMP COLUMN



HEALTHY SCHOOL STREET RESTRICTED AREA

HEALTHY SCHOOL STREETS
TIMED RESTRICTION FOLDING
SIGNS TO BE PLACED ON NEW
POLES



ADVANCED WARNING SIGN TO BE PLACED ON NEW POLE

ELSWORTHY ROAD

PRIMROSE HILL ROAD

Whitton

Elsworthy Court

St P
Prim

DRAFT

