














- KEY**
-  Proposed tree
  -  Proposed bollard
  -  Proposed removal of railings
  -  Proposed motorcycle anchors
  -  Proposed cycle symbol
  -  Proposed triangular road hump markings
  -  Existing lining
  -  Proposed lining
  -  Proposed double kerb markings
  -  Proposed double yellow lines
  -  Proposed double red lines
  -  Proposed 'continuous footway'
  -  Proposed vehicle ramp

Rev	By	Date	Amendments

**Camden**  
 Design Team  
 Transport Strategy Service  
 London Borough of Camden  
 5 Pancras Square  
 Tel 020 7974 5551, Fax 020 7974 6952  
 DX 2106 Euston, Minicom 020 7974 6866

DRAFT

Project  
 Oakley Square / Oakley Square  
 Continuous Footway

Drawing Title  
 Consultation Drawing

Scale NTS	Date Jan 2022
Drawn By MW	File Ref
Checked By AC	Dwg Name
Drawing Location <small>T:\06_Schem2020-21\COVID-19\Filer\08_Drawing\01 - Working Drawings\Phase 4\Oakley Square\PERMANENT scheme\01 Feasibility</small>	
Drawing Number Oakley Sq jct Oakley Sq\ 001	Rev. V3