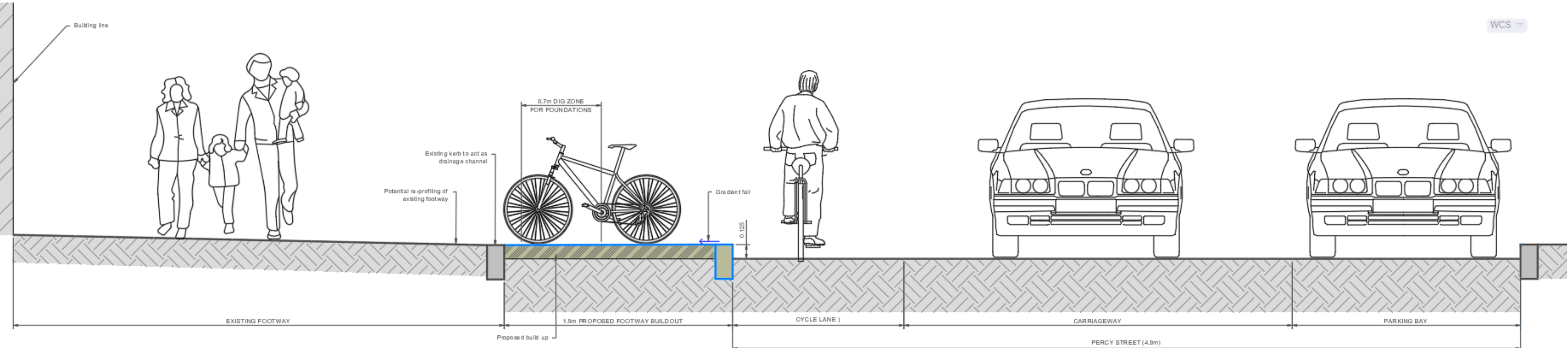
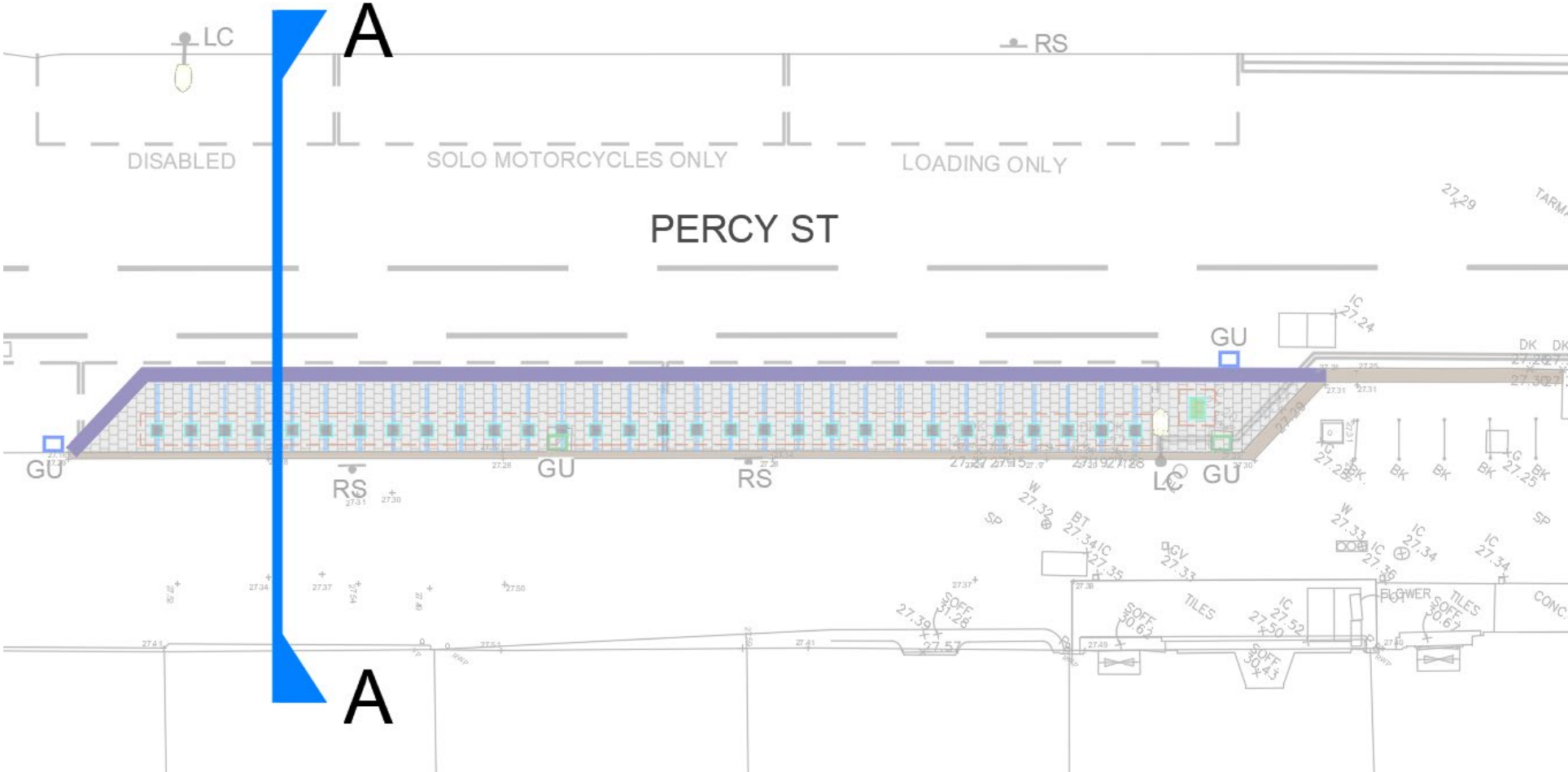
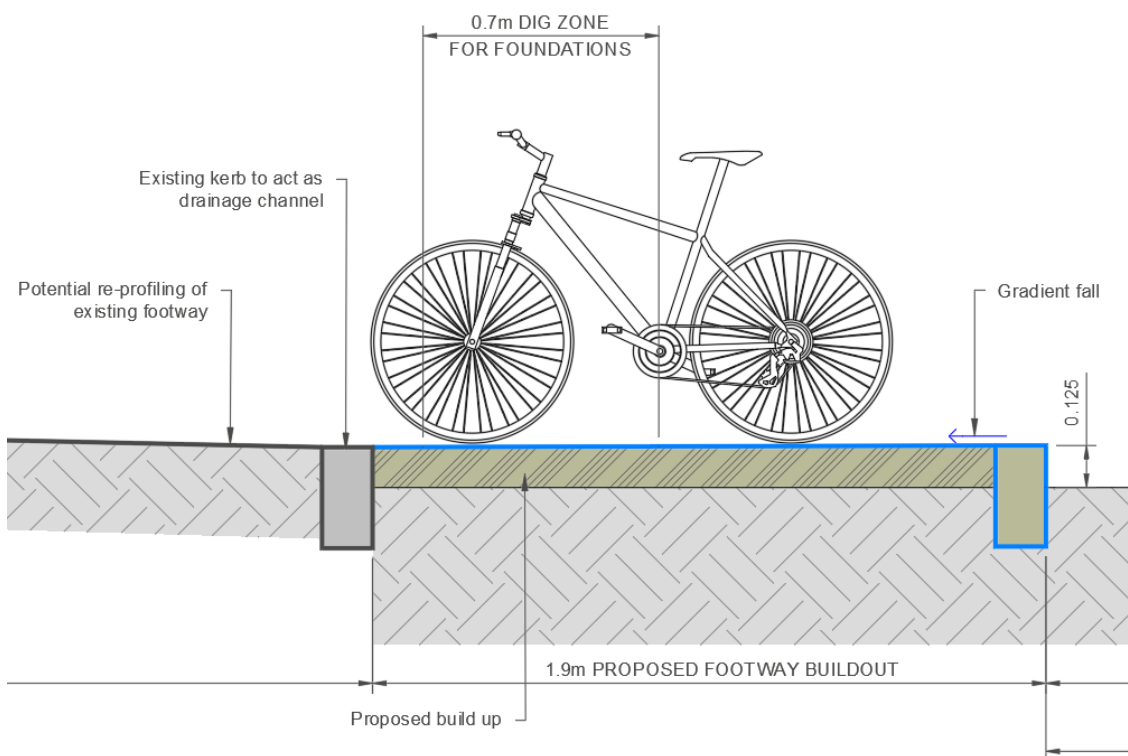
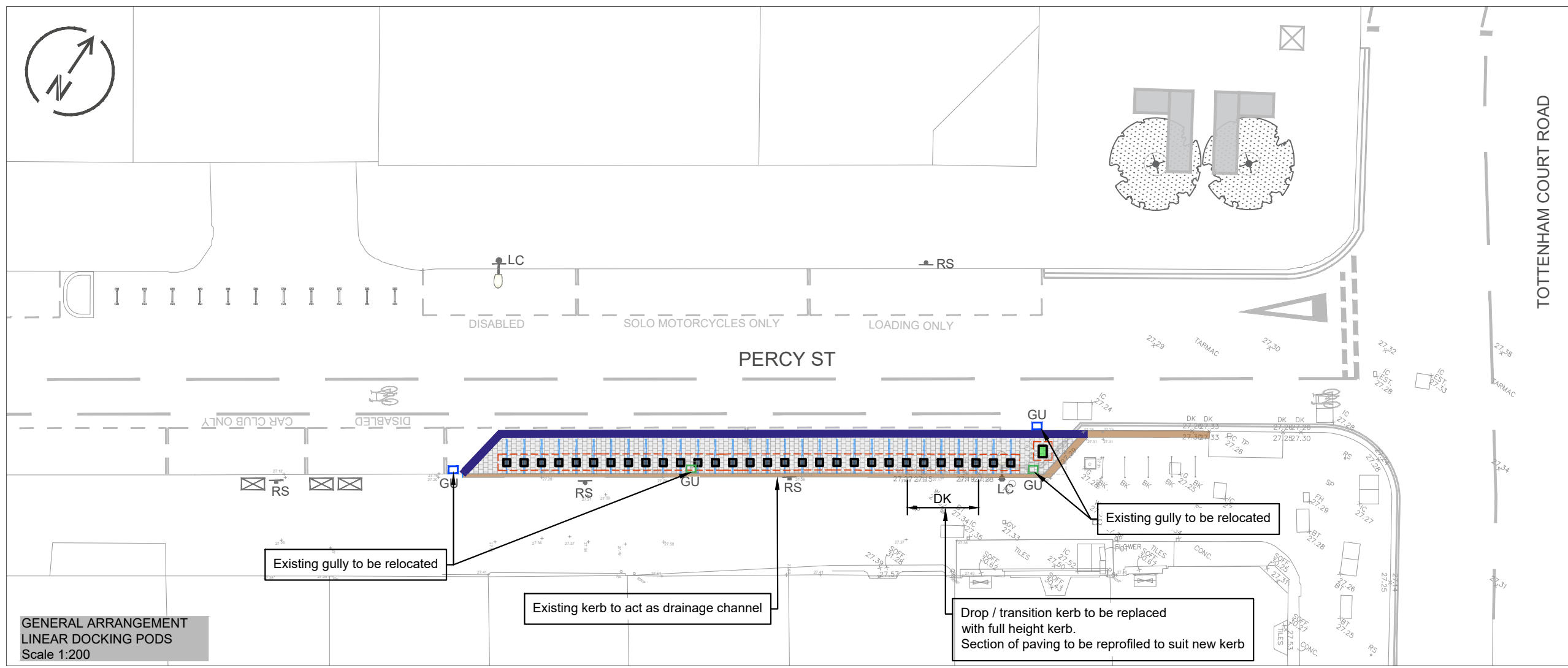


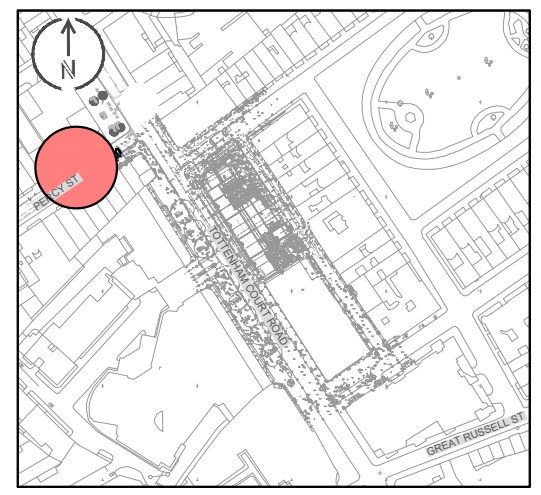
# Footway buildout to suit proposed docking station



SECTION A-A



GENERAL ARRANGEMENT  
LINEAR DOCKING PODS  
Scale 1:200



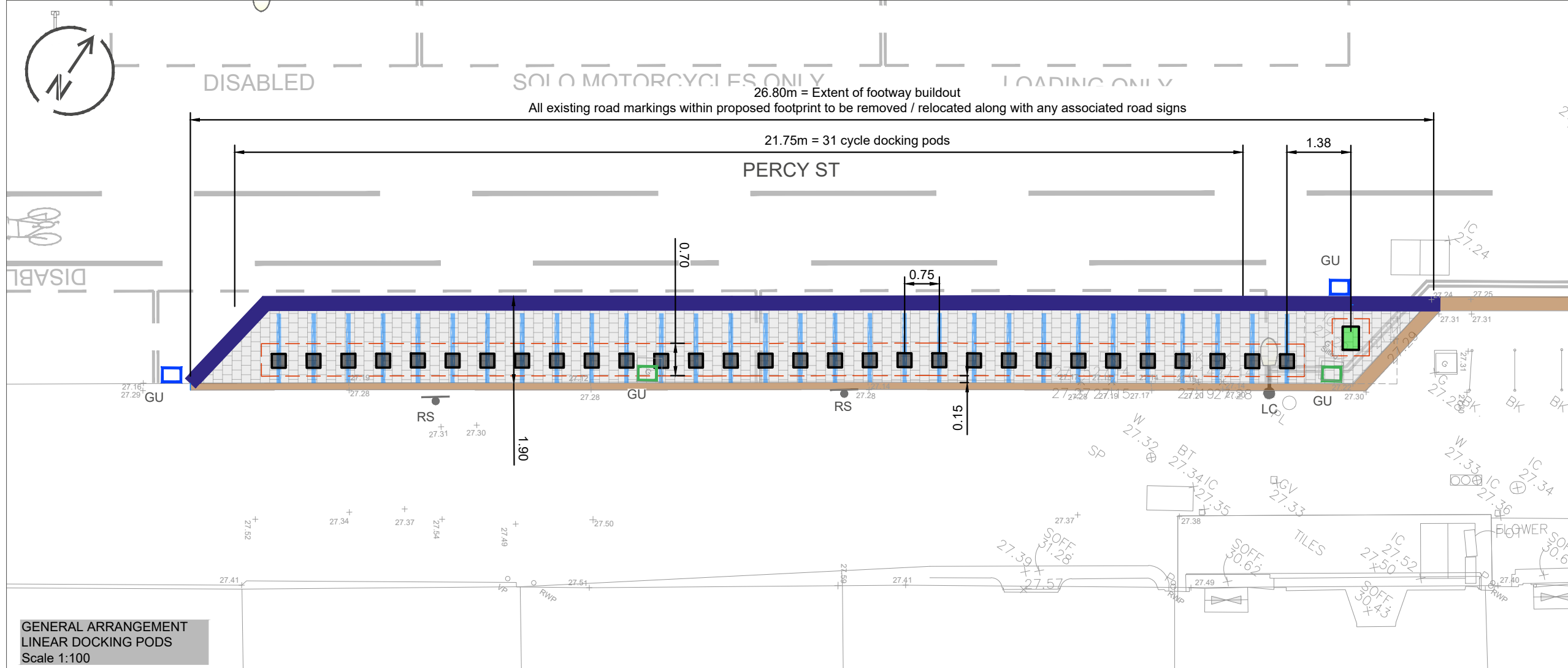
OVERVIEW PLAN

NOTES

1. Do not scale from this drawing, work to figured dimensions only.
2. Dimensions are in metres unless stated otherwise.
3. This drawing has not been subject to a RSA is for discussion purpose only.
4. Existing road markings and some street furniture is based on Google street view and Ordnance Survey mapping.
5. Docking pods spacing as per TfL Developers Guidance and Standard Details.

KEY

- Linea docking pods
- Docking terminal and footprint outline
- Dig zone for docking pods
- Proposed footway buildout
- Existing kerb
- Proposed kerb
- Existing gully to be relocated
- Relocated existing gully



GENERAL ARRANGEMENT  
LINEAR DOCKING PODS  
Scale 1:100

|     |          |                                |        |         |          |
|-----|----------|--------------------------------|--------|---------|----------|
| A   | 31/08/23 | First Issue                    | IH     | NB      | AA       |
| REV | DATE     | REVISION DESCRIPTION / DETAILS | DRN BY | CHKD BY | APRVD BY |

**momentum**  
transport consultancy

CLIENT:  
**CO-RE**

JOB TITLE:  
247 TCR

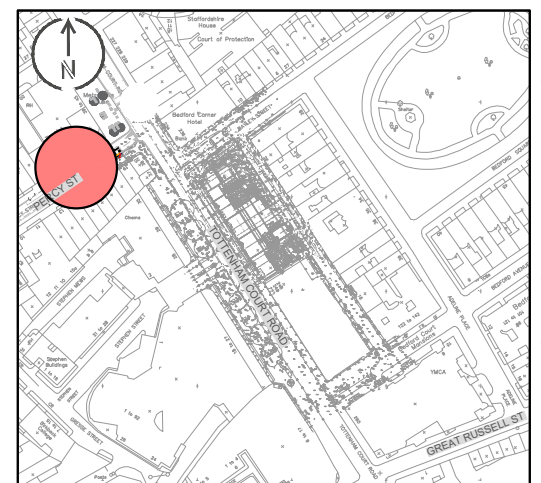
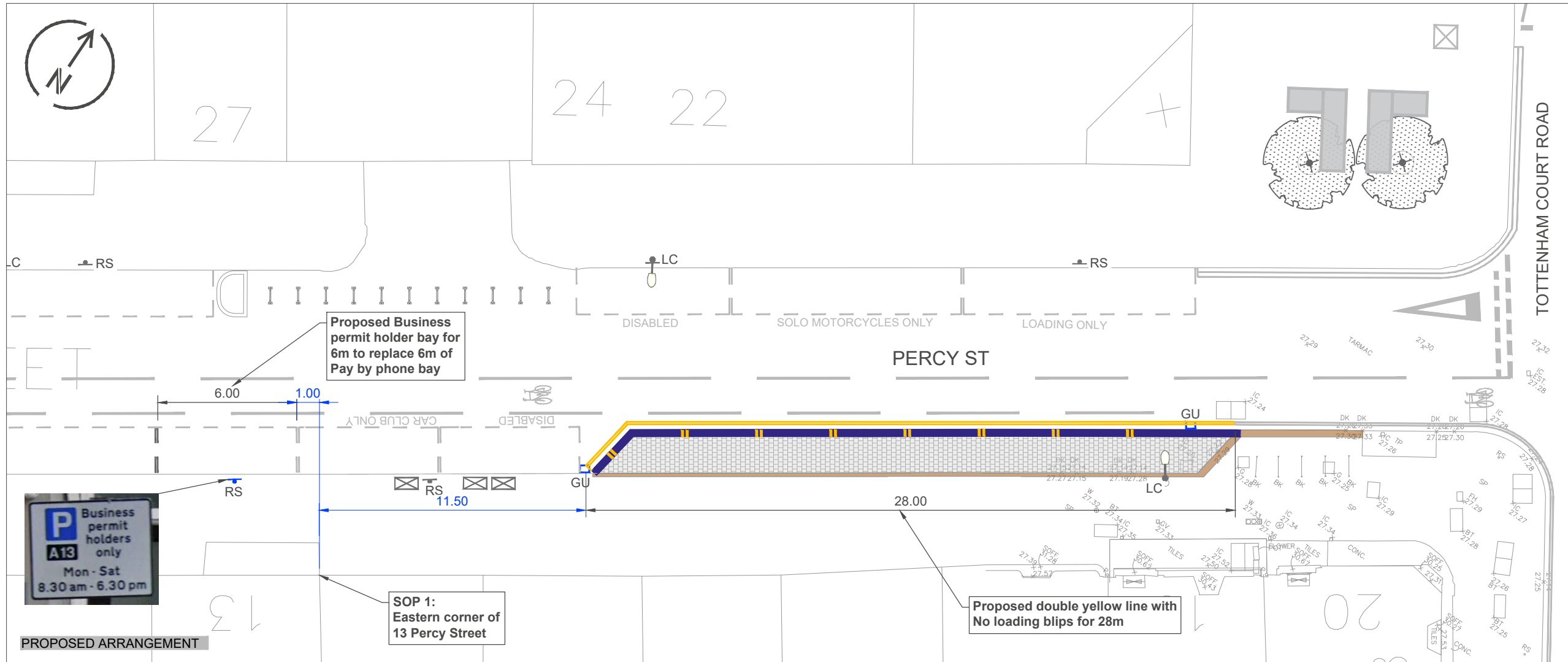
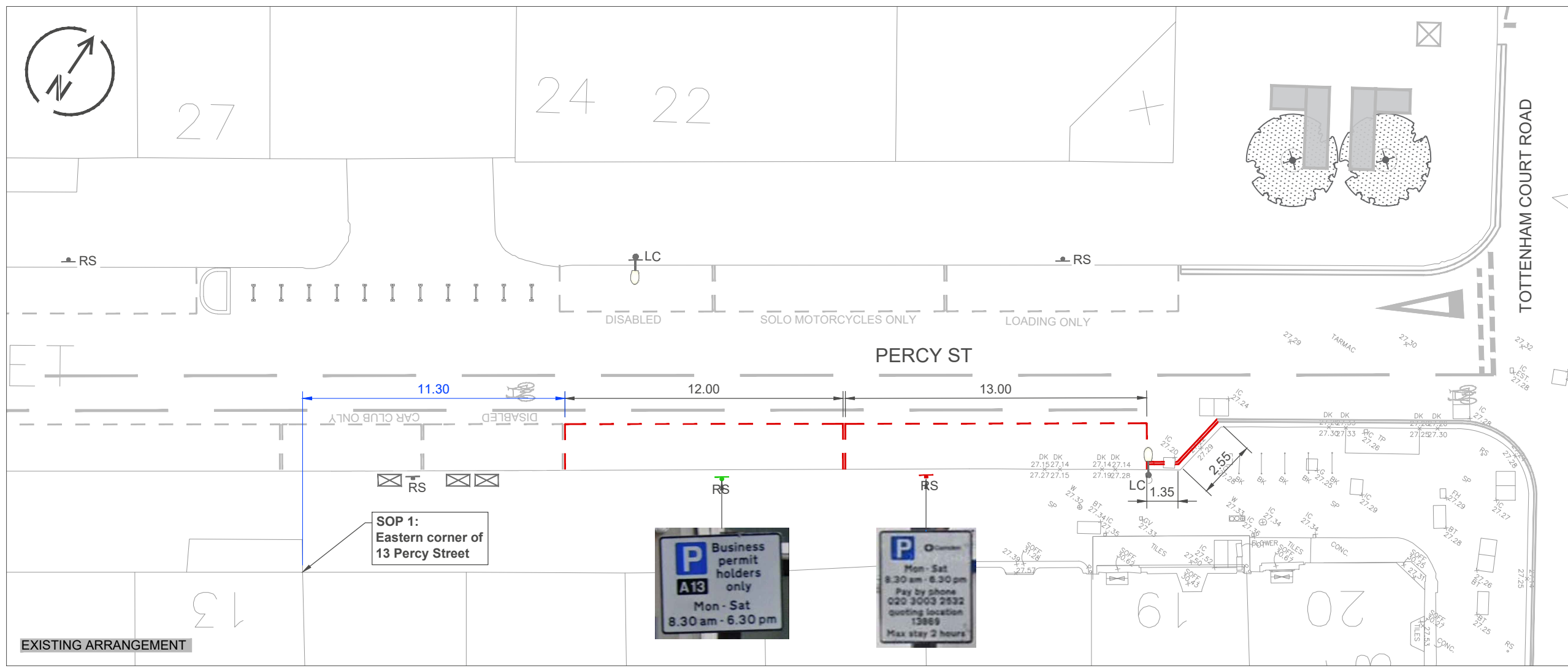
DRAWING TITLE:  
PROPOSED FOOTWAY BUILDOUT  
SANTANDER DOCKING STATION  
PERCY STREET

STATUS:  
**FOR INFORMATION**

DRAWING NO:  
M000431-3-1-DR-001

REV: A

SCALE AT A3:  
AS SHOWN



OVERVIEW PLAN

NOTES

1. Do not scale from this drawings.
2. All dimensions are in metres unless otherwise stated.
3. Existing road markings are indicative and based on OS mapping, provided by PLP Architects. This drawing also includes a topographical survey provided by Point 2 Surveyors and WestEnd Project plan from LB Camden.
4. For detailed general arrangement see drawing M000431-3-1-DR-001
5. All proposed amendments to parking bays subject to TRO approval.

KEY

- Existing road marking
- Proposed road markings
- Road markings to be removed
- XX Road markings dims
- XX Setting out dims
- RS Existing sign to be removed
- RS Existing sign to be relocated
- RS Relocated existing sign

|     |          |                                |        |         |          |
|-----|----------|--------------------------------|--------|---------|----------|
| A   | 31/10/23 | First Issue                    | IH     | NB      | AA       |
| REV | DATE     | REVISION DESCRIPTION / DETAILS | DRN BY | CHKD BY | APRVD BY |

momentum  
transport consultancy

CLIENT: **CO-RE**

JOB TITLE: 247 TCR

DRAWING TITLE: PROPOSED TRAFFIC REGULATION ORDER PERCY STREET

STATUS: **FOR INFORMATION**

DRAWING NO: M000431-3-1-DR-002

REV: A

SCALE AT A3: 1:200