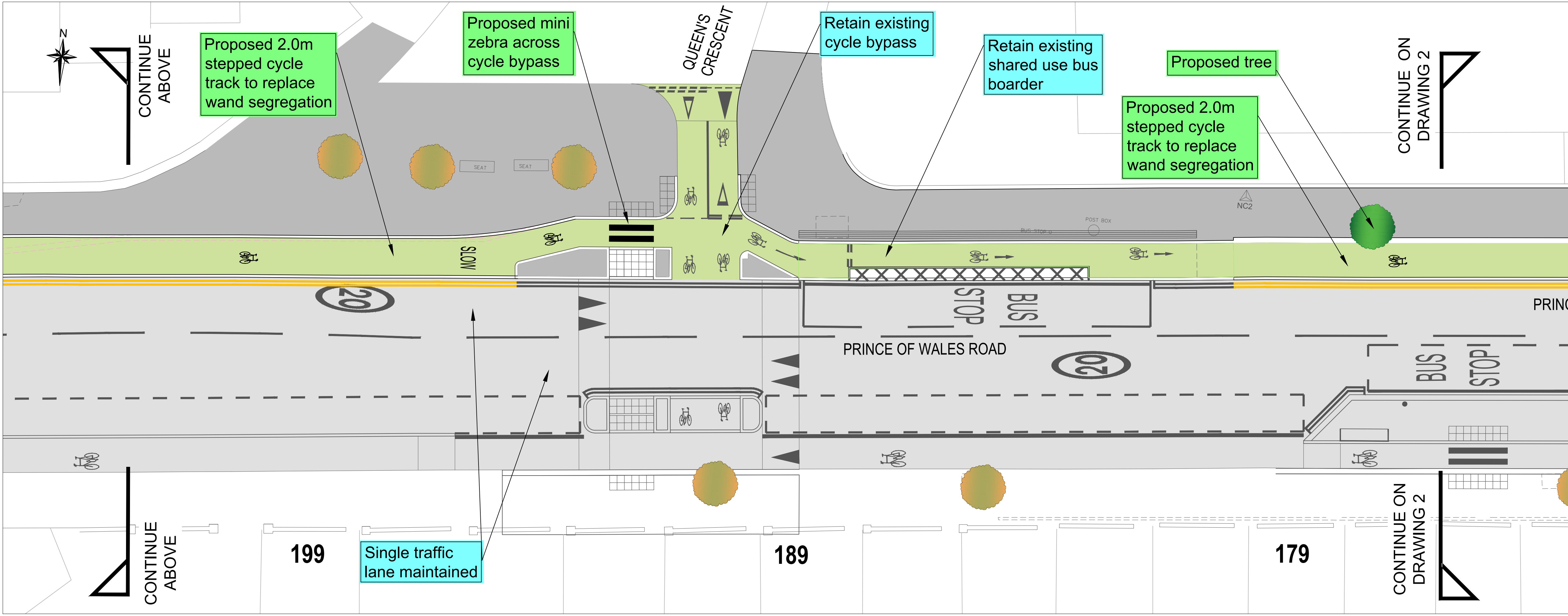


CONSULTATION

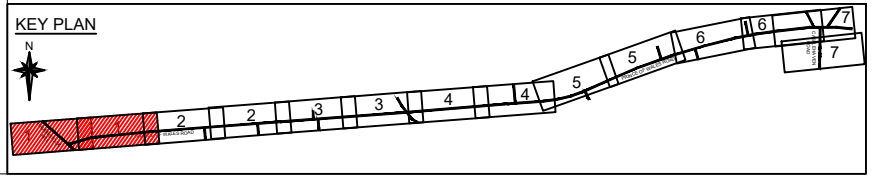
PRINCE OF WALES ROAD

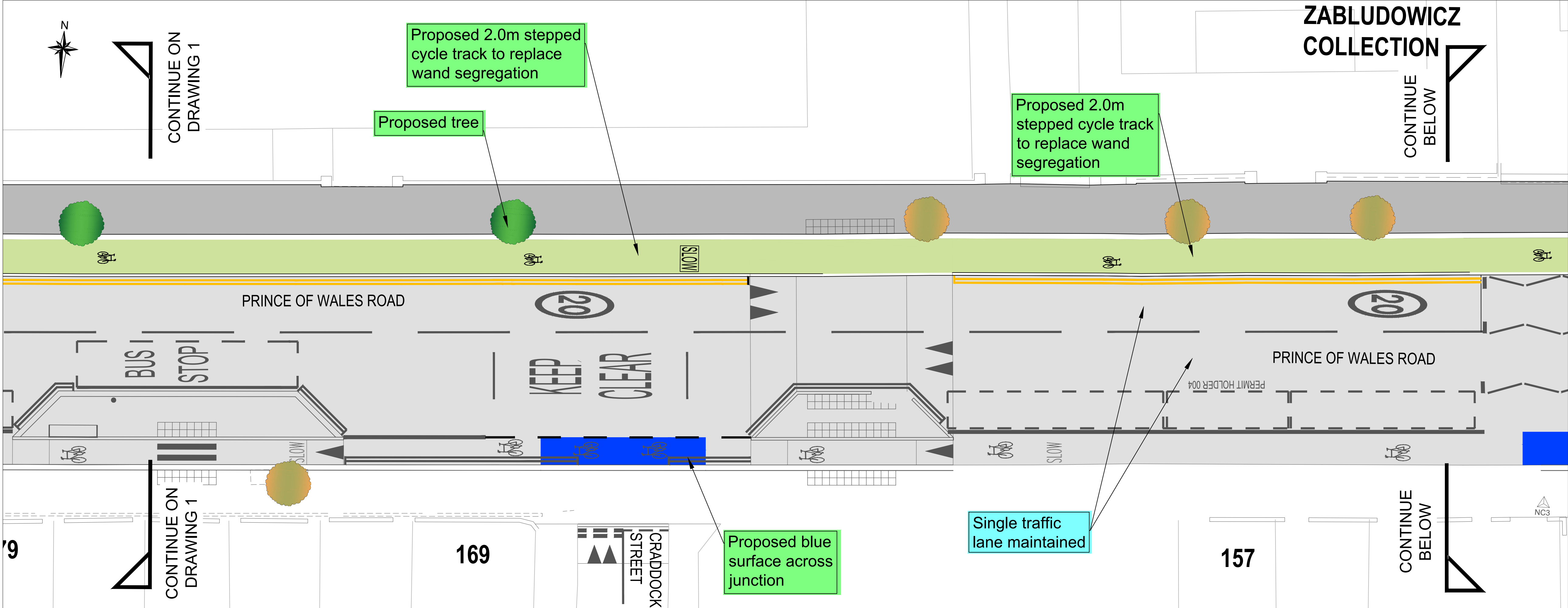
SAFE & HEALTHY STREETS

TO MAKE PERMANENT EASTBOUND CYCLING SCHEME



- LEGEND**
- PROPOSED STEPPED CYCLE TRACK
 - PROPOSED FLEXIBLE BOLLARDS TO FACILITATE REFUSE SERVICES
 - BLUE SURFACE ACROSS JUNCTIONS
 - EXISTING BLUE SURFACE ACROSS JUNCTIONS TO REMAIN
 - PROPOSED DOUBLE YELLOW LINE ROAD MARKINGS
 - PROPOSED WHITE ROAD MARKINGS
 - PROPOSED CYCLE LOGOS
 - EXISTING ROAD MARKINGS
 - Note** PROPOSED FEATURES TO BE CONSTRUCTED
 - Note** EXISTING FEATURES TO REMAIN
 - PROPOSED TREE - SUBJECT TO LOCATION OF SERVICES
 - EXISTING TREE (INDICATIVE)
 - PROPOSED CYCLE STAND
 - PROPOSED SEATING - SUBJECT TO LOCATION OF SERVICES
 - PROPOSED KEEP RIGHT BOLLARD
 - PROPOSED RED TACTILE
 - PROPOSED BUFF TACTILE





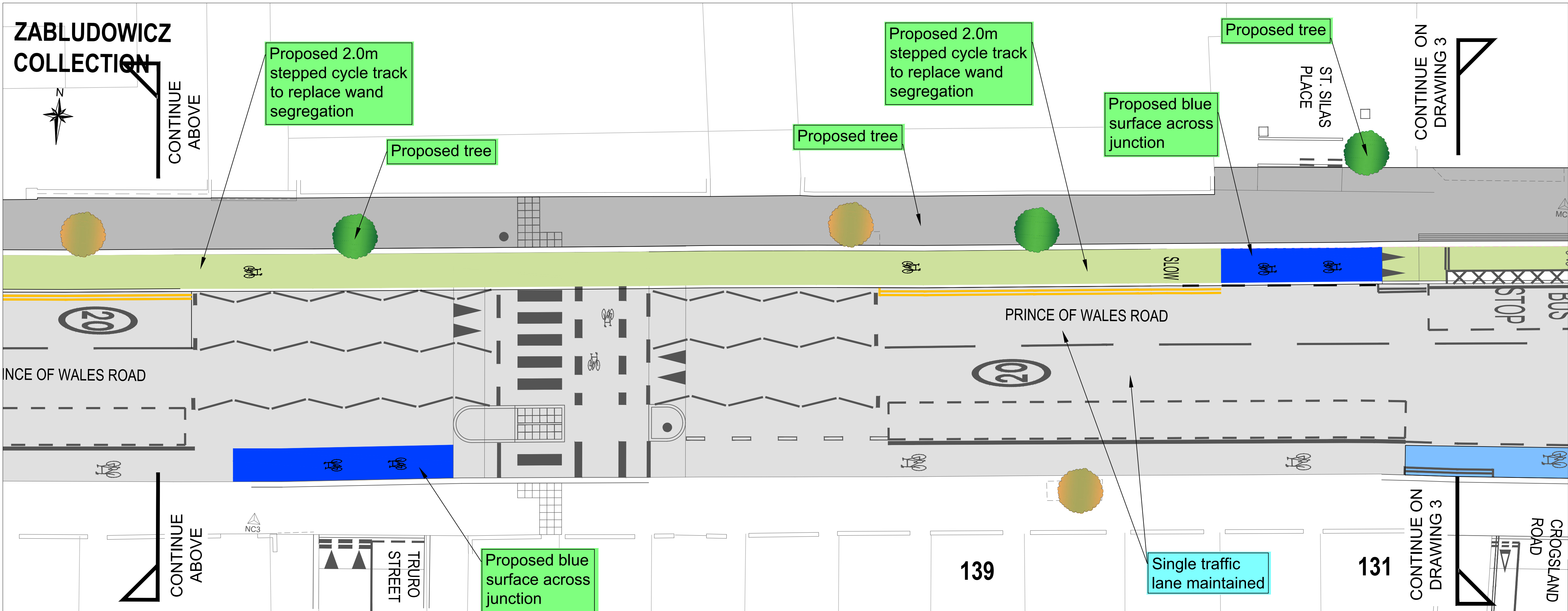
DRAWING 2 OF 7

CONSULTATION

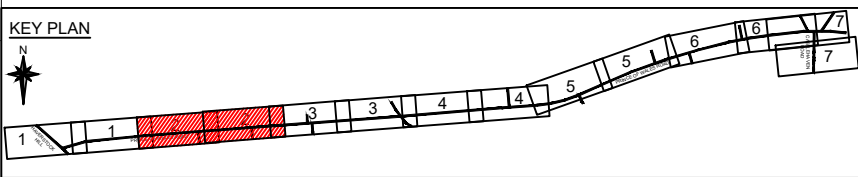
PRINCE OF WALES ROAD

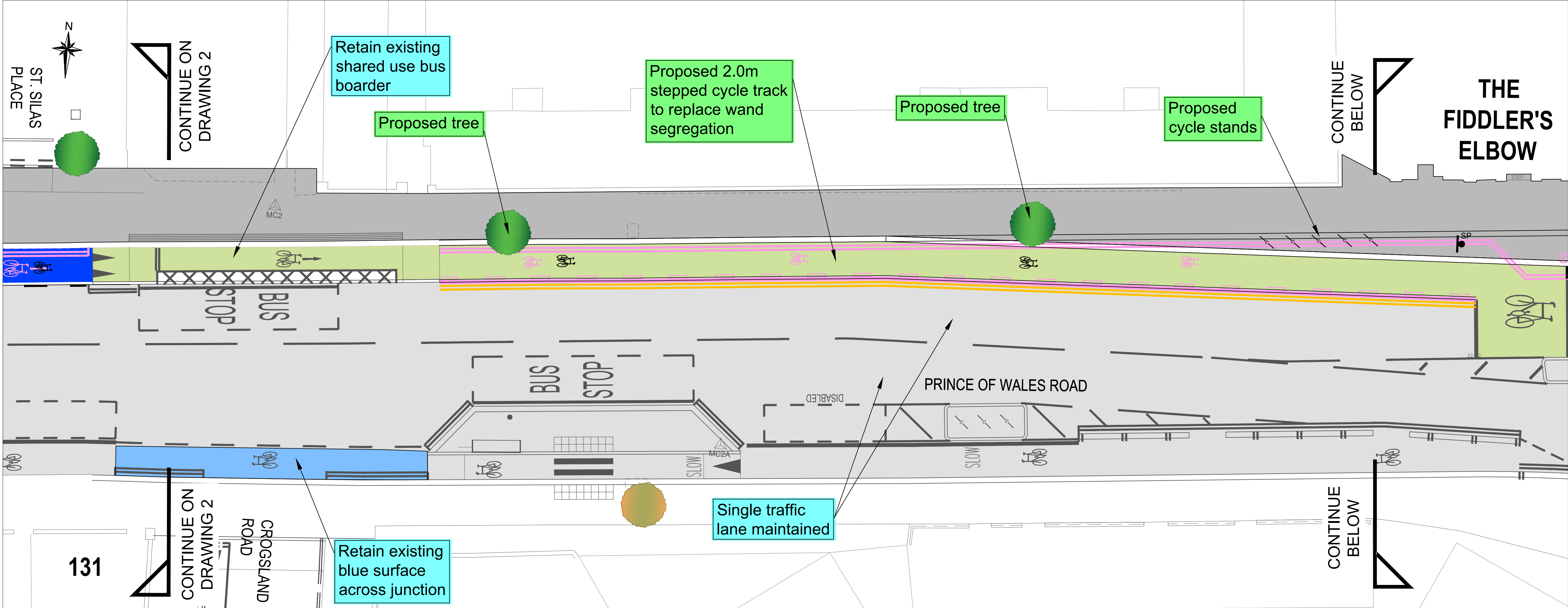
SAFE & HEALTHY STREETS

TO MAKE PERMANENT EASTBOUND CYCLING SCHEME



LEGEND	
	PROPOSED STEPPED CYCLE TRACK
	PROPOSED FLEXIBLE BOLLARDS TO FACILITATE REFUSE SERVICES
	BLUE SURFACE ACROSS JUNCTIONS
	EXISTING BLUE SURFACE ACROSS JUNCTIONS TO REMAIN
	PROPOSED DOUBLE YELLOW LINE ROAD MARKINGS
	PROPOSED WHITE ROAD MARKINGS
	PROPOSED CYCLE LOGOS
	EXISTING ROAD MARKINGS
	PROPOSED FEATURES TO BE CONSTRUCTED
	EXISTING FEATURES TO REMAIN
	PROPOSED TREE - SUBJECT TO LOCATION OF SERVICES
	EXISTING TREE (INDICATIVE)
	PROPOSED CYCLE STAND
	PROPOSED SEATING - SUBJECT TO LOCATION OF SERVICES
	PROPOSED KEEP RIGHT BOLLARD
	PROPOSED RED TACTILE
	PROPOSED BUFF TACTILE



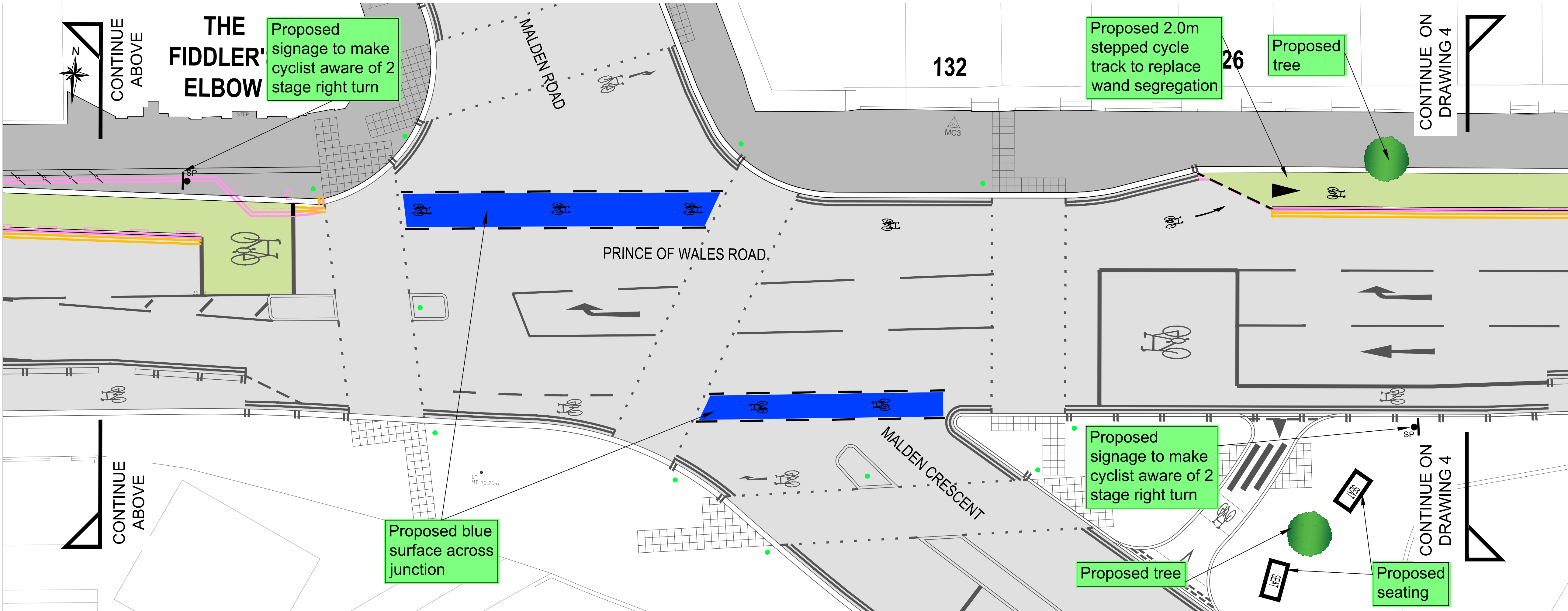


CONSULTATION

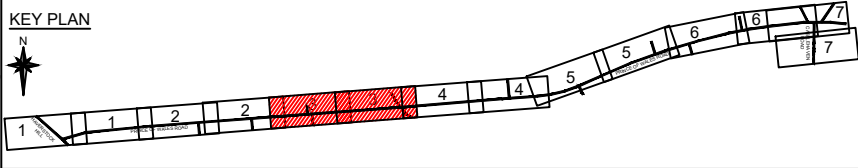
PRINCE OF WALES ROAD

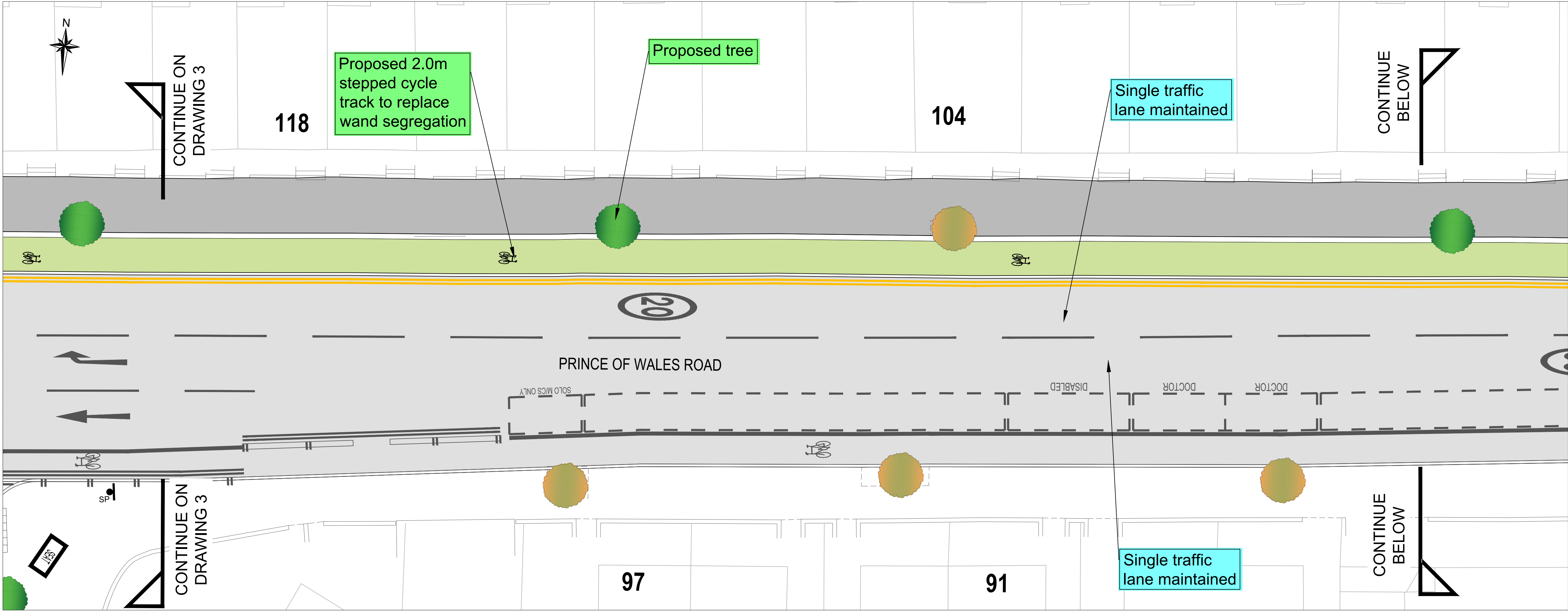
SAFE & HEALTHY STREETS

TO MAKE PERMANENT EASTBOUND CYCLING SCHEME



LEGEND	
	PROPOSED STEPPED CYCLE TRACK
	PROPOSED FLEXIBLE BOLLARDS TO FACILITATE REFUSE SERVICES
	BLUE SURFACE ACROSS JUNCTIONS
	EXISTING BLUE SURFACE ACROSS JUNCTIONS TO REMAIN
	PROPOSED DOUBLE YELLOW LINE ROAD MARKINGS
	PROPOSED WHITE ROAD MARKINGS
	PROPOSED CYCLE LOGOS
	EXISTING ROAD MARKINGS
	PROPOSED FEATURES TO BE CONSTRUCTED
	EXISTING FEATURES TO REMAIN
	PROPOSED TREE - SUBJECT TO LOCATION OF SERVICES
	EXISTING TREE (INDICATIVE)
	PROPOSED CYCLE STAND
	PROPOSED SEATING - SUBJECT TO LOCATION OF SERVICES
	PROPOSED KEEP RIGHT BOLLARD
	PROPOSED RED TACTILE
	PROPOSED BUFF TACTILE





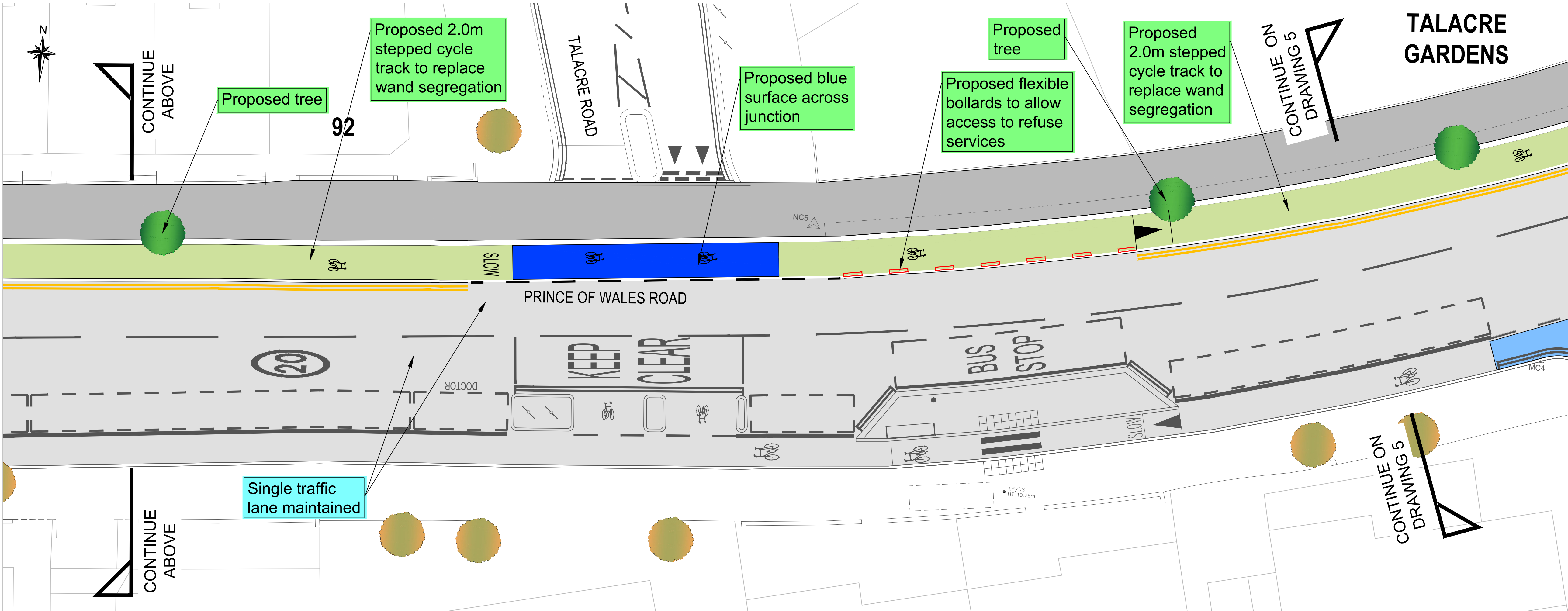
DRAWING 4 OF 7

CONSULTATION

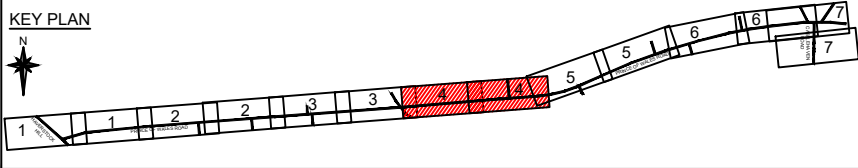
PRINCE OF WALES ROAD

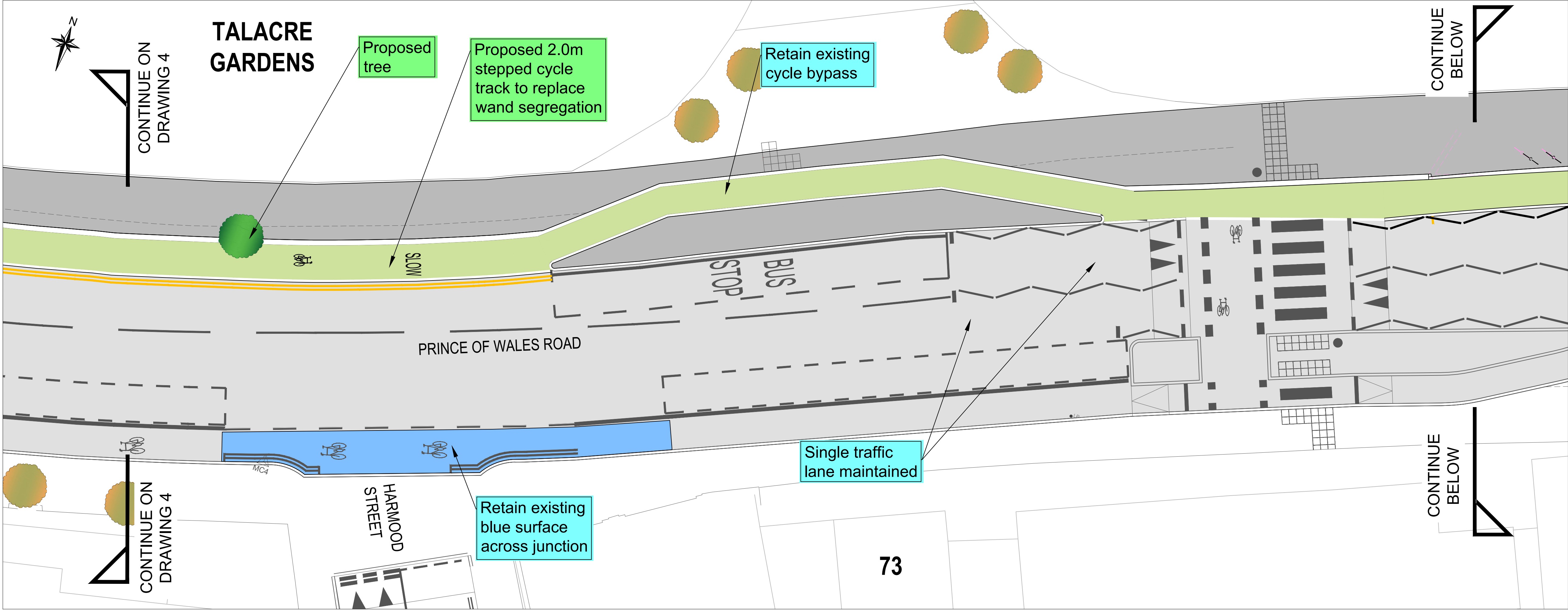
SAFE & HEALTHY STREETS

TO MAKE PERMANENT EASTBOUND CYCLING SCHEME



LEGEND	
	PROPOSED STEPPED CYCLE TRACK
	PROPOSED FLEXIBLE BOLLARDS TO FACILITATE REFUSE SERVICES
	BLUE SURFACE ACROSS JUNCTIONS
	EXISTING BLUE SURFACE ACROSS JUNCTIONS TO REMAIN
	PROPOSED DOUBLE YELLOW LINE ROAD MARKINGS
	PROPOSED WHITE ROAD MARKINGS
	PROPOSED CYCLE LOGOS
	EXISTING ROAD MARKINGS
	PROPOSED FEATURES TO BE CONSTRUCTED
	EXISTING FEATURES TO REMAIN
	PROPOSED TREE - SUBJECT TO LOCATION OF SERVICES
	EXISTING TREE (INDICATIVE)
	PROPOSED CYCLE STAND
	PROPOSED SEATING - SUBJECT TO LOCATION OF SERVICES
	PROPOSED KEEP RIGHT BOLLARD
	PROPOSED RED TACTILE
	PROPOSED BUFF TACTILE





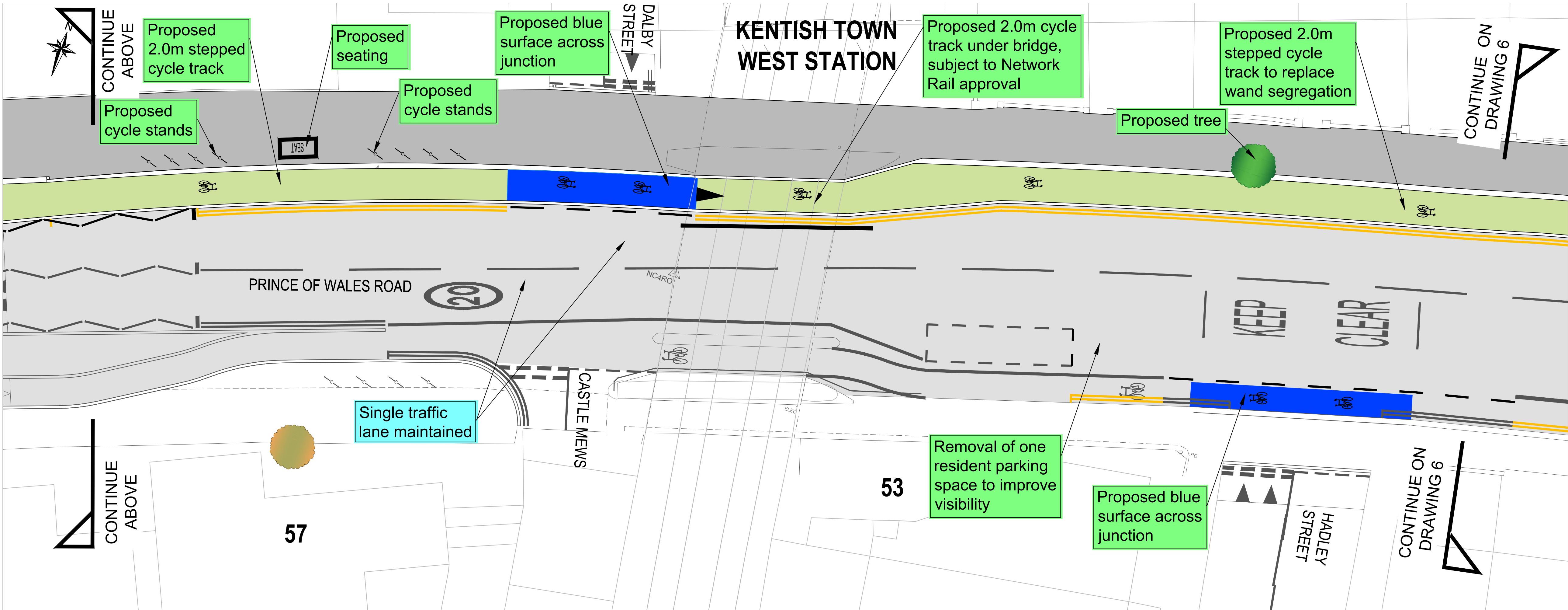
DRAWING 5 OF 7

CONSULTATION

PRINCE OF WALES ROAD

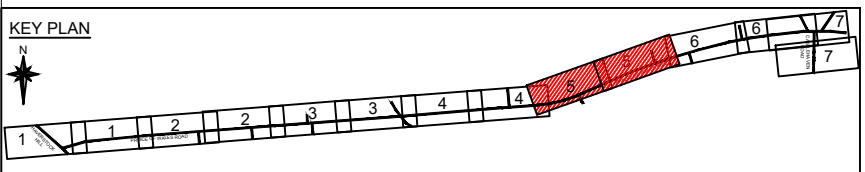
SAFE & HEALTHY STREETS

TO MAKE PERMANENT EASTBOUND CYCLING SCHEME



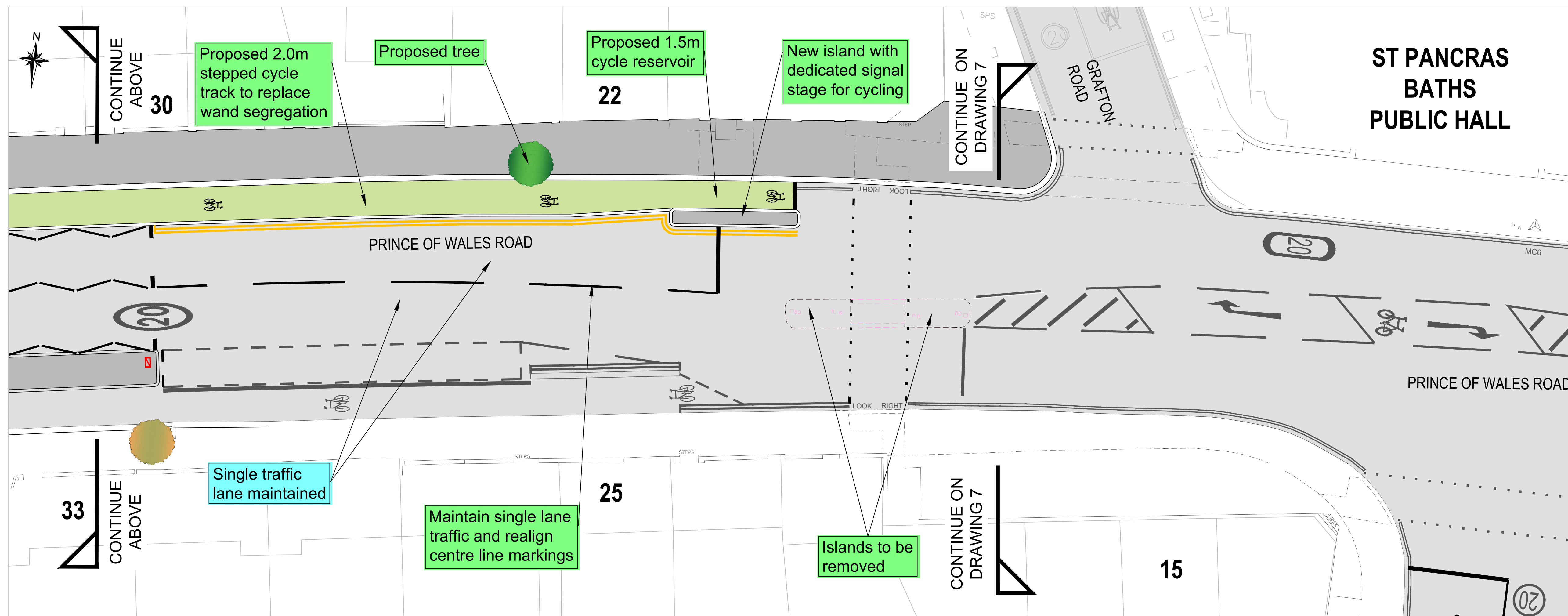
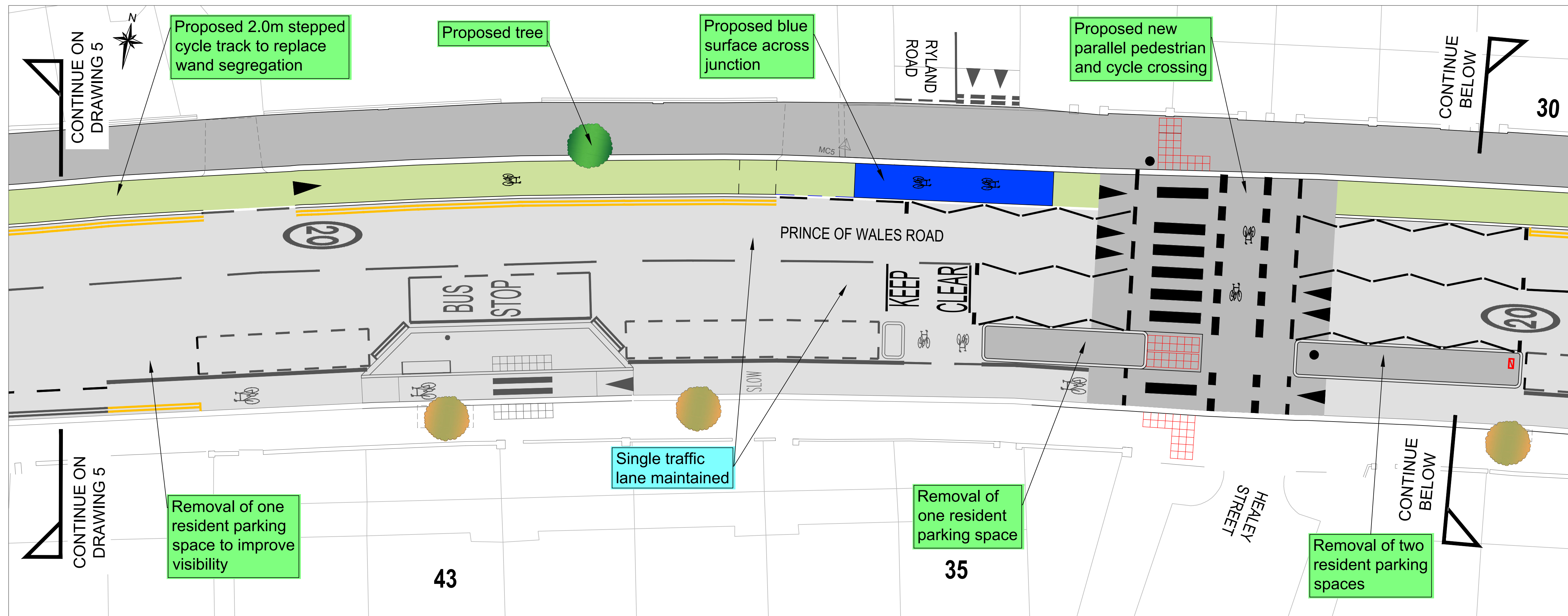
LEGEND









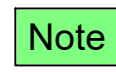








- PROPOSED STEPPED CYCLE TRACK
- PROPOSED FLEXIBLE BOLLARDS TO FACILITATE REFUSE SERVICES
- BLUE SURFACE ACROSS JUNCTIONS
- EXISTING BLUE SURFACE ACROSS JUNCTIONS TO REMAIN
- PROPOSED DOUBLE YELLOW LINE ROAD MARKINGS
- PROPOSED WHITE ROAD MARKINGS
- PROPOSED CYCLE LOGOS
- EXISTING ROAD MARKINGS
- Note: PROPOSED FEATURES TO BE CONSTRUCTED
- Note: EXISTING FEATURES TO REMAIN
- PROPOSED TREE - SUBJECT TO LOCATION OF SERVICES
- EXISTING TREE (INDICATIVE)
- PROPOSED CYCLE STAND
- PROPOSED SEATING - SUBJECT TO LOCATION OF SERVICES
- PROPOSED KEEP RIGHT BOLLARD
- PROPOSED RED TACTILE
- PROPOSED BUFF TACTILE

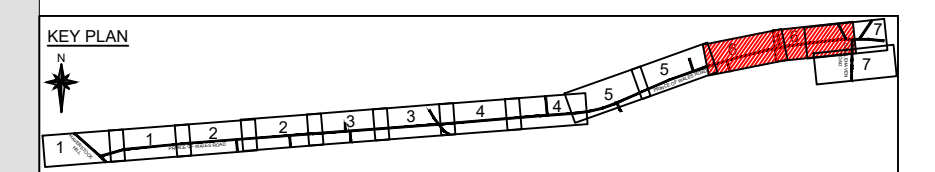


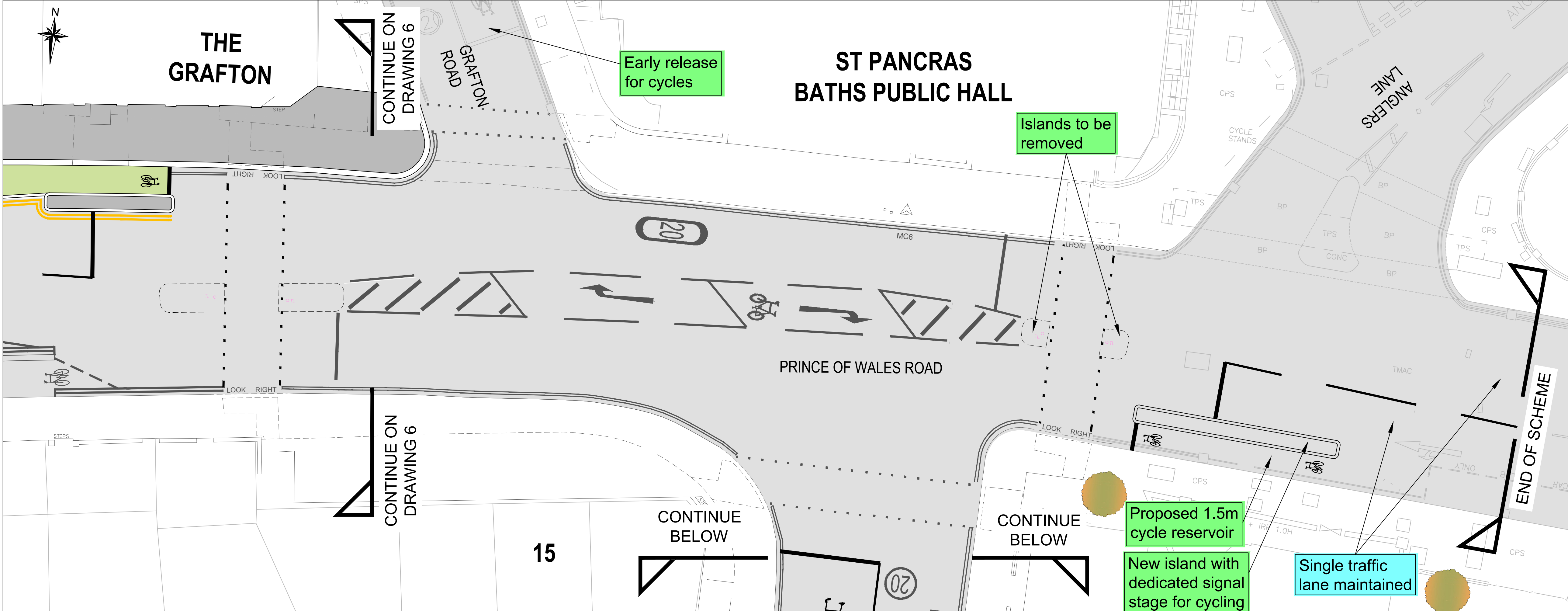


TO MAKE PERMANENT EASTBOUND CYCLING SCHEME



- | LEGEND | |
|---|--|
|  | PROPOSED STEPPED CYCLE TRACK |
|  | PROPOSED FLEXIBLE BOLLARDS TO FACILITATE REFUSE SERVICES |
|  | BLUE SURFACE ACROSS JUNCTIONS |
|  | EXISTING BLUE SURFACE ACROSS JUNCTIONS TO REMAIN |
|  | PROPOSED DOUBLE YELLOW LINE ROAD MARKINGS |
|  | PROPOSED WHITE ROAD MARKINGS |
|  | PROPOSED CYCLE LOGOS |
|  | EXISTING ROAD MARKINGS |
|  | PROPOSED FEATURES TO BE CONSTRUCTED |
|  | EXISTING FEATURES TO REMAIN |
|  | PROPOSED TREE - SUBJECT TO LOCATION OF SERVICES |
|  | EXISTING TREE (INDICATIVE) |
|  | PROPOSED CYCLE STAND |
|  | PROPOSED SEATING - SUBJECT TO LOCATION OF SERVICES |
|  | PROPOSED KEEP RIGHT BOLLARD |
|  | PROPOSED RED TACTILE |
|  | PROPOSED BUFF TACTILE |





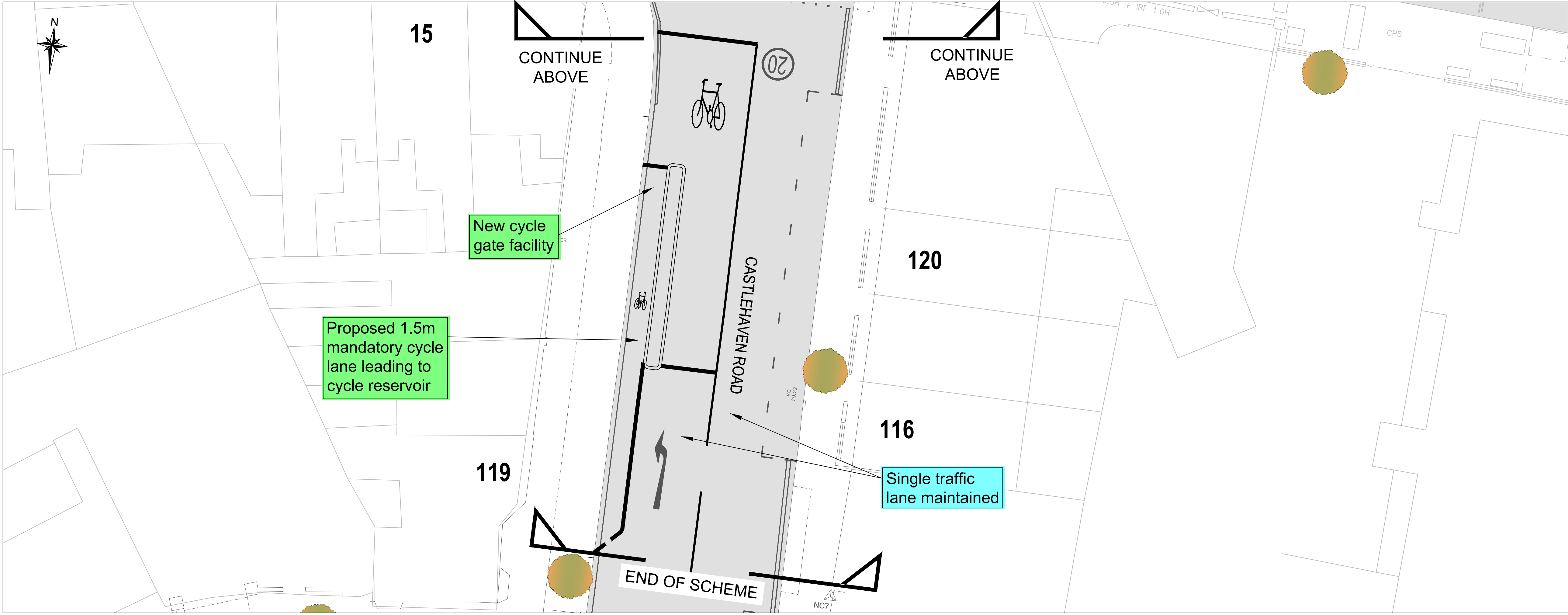
DRAWING 7 OF 7

CONSULTATION

PRINCE OF WALES ROAD

SAFE & HEALTHY STREETS

TO MAKE PERMANENT EASTBOUND CYCLING SCHEME



LEGEND	
	PROPOSED STEPPED CYCLE TRACK
	PROPOSED FLEXIBLE BOLLARDS TO FACILITATE REFUSE SERVICES
	BLUE SURFACE ACROSS JUNCTIONS
	EXISTING BLUE SURFACE ACROSS JUNCTIONS TO REMAIN
	PROPOSED DOUBLE YELLOW LINE ROAD MARKINGS
	PROPOSED WHITE ROAD MARKINGS
	PROPOSED CYCLE LOGOS
	EXISTING ROAD MARKINGS
	PROPOSED FEATURES TO BE CONSTRUCTED
	EXISTING FEATURES TO REMAIN
	PROPOSED TREE - SUBJECT TO LOCATION OF SERVICES
	EXISTING TREE (INDICATIVE)
	PROPOSED CYCLE STAND
	PROPOSED SEATING - SUBJECT TO LOCATION OF SERVICES
	PROPOSED KEEP RIGHT BOLLARD
	PROPOSED RED TACTILE
	PROPOSED BUFF TACTILE

