

KEY:
SHEET / VIEWPORT AREA.

STATUS:
FOR CONSULTATION
CLIENT

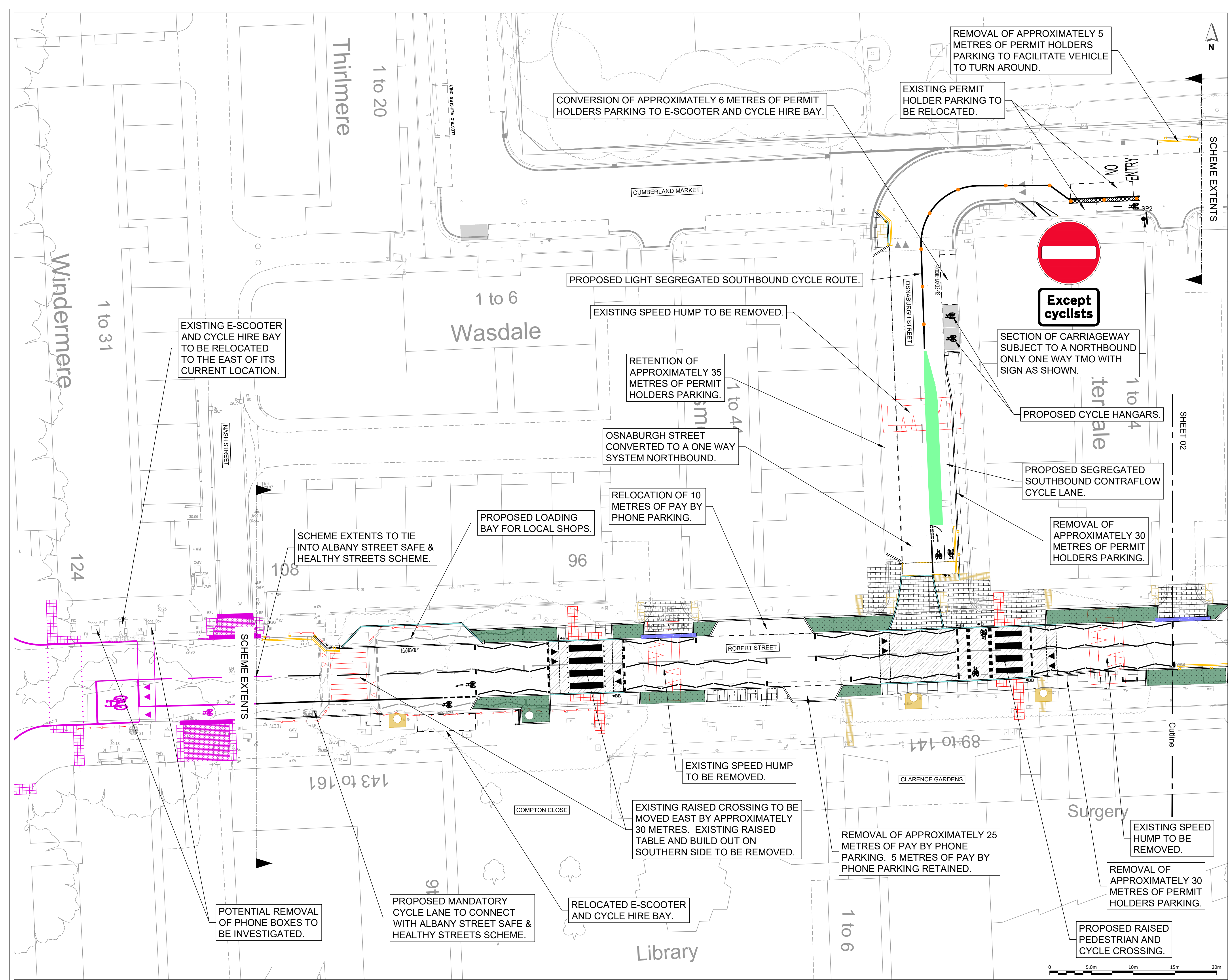


PROJECT:
REGENTS PARK AREA SHS
ALBANY STREET
CYCLEWAYS

DRAWING TITLE:
CONSULTATION PLANS
SHEET LAYOUT

SCALE @ A1: NTS

DATE: SEP 2025



KEY:

- EXISTING GUARD RAILING TO BE REMOVED.
- EXISTING ROAD MARKINGS.
- ALBANY STREET CYCLEWAYS PROPOSALS SHOWN FOR REFERENCE ONLY.
- PROPOSED KERBS.
- PROPOSED DROPPED KERBS.
- PROPOSED RAMP.
- PROPOSED ROAD MARKINGS.
- SURFACE BREAK LINE.
- PROPOSED CYCLE WAND.
- PROPOSED BELISHA BEACON SHOWN INDICATIVELY.
- PROPOSED BOLLARD.
- PROPOSED SIGN.
- INDICATIVE LOCATION OF PROPOSED GREENING.
- PROPOSED CONTINUOUS CROSSING.
- PROPOSED CONCRETE PAVING SLABS.
- PROPOSED RAISED TABLE.
- PROPOSED BLISTER PAVING.
- PROPOSED CORDUROY PAVING.
- PROPOSED CYCLE STANDS.
- PROPOSED CYCLE HANGAR.
- PROPOSED BENCH.
- PROPOSED STREET FURNITURE TO BE COLLABORATIVELY DESIGNED WITH LOCAL GROUPS.
- EXISTING TREE SURROUND TO BE LEVELED TO ASSIST ACCESSIBILITY.
- PROPOSED TREE (AND TREE PIT WHERE REQUIRED).

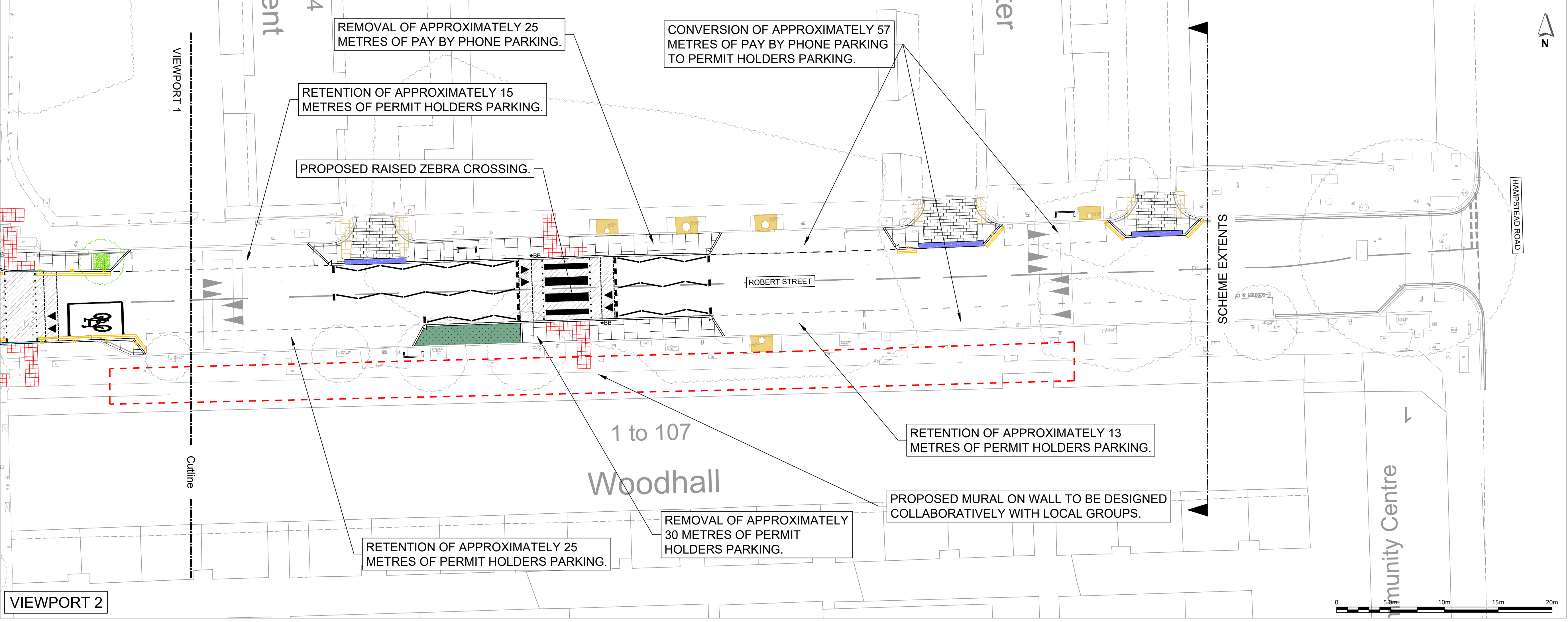
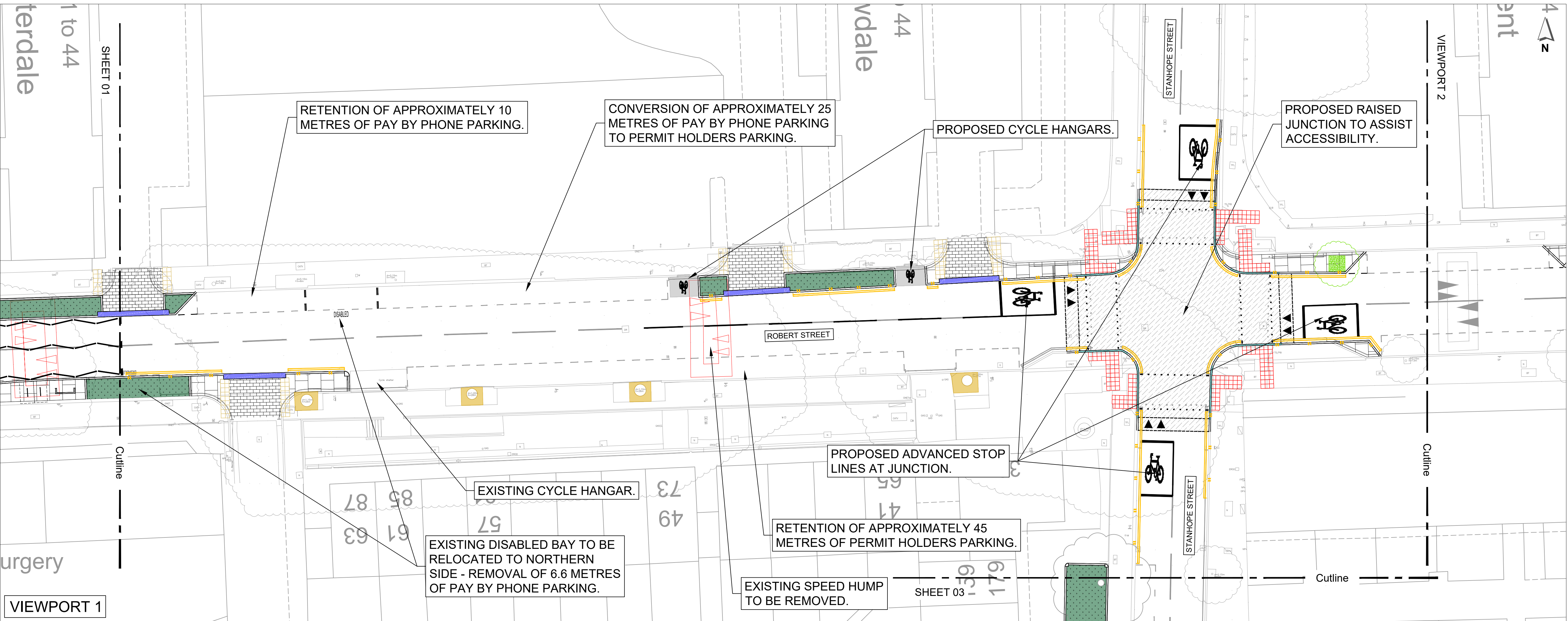
STATUS: FOR CONSULTATION

CLIENT: Camden

PROJECT: REGENTS PARK AREA SHS SOUTHERN AREA

DRAWING TITLE: CONSULTATION PLANS SHEET 01

SCALE @ A1: 1:200 DATE: SEP 2025



KEY:

- EXISTING GUARD RAILING TO BE REMOVED.
- EXISTING ROAD MARKINGS.
- ALBANY STREET CYCLEWAYS PROPOSALS SHOWN FOR REFERENCE ONLY.
- PROPOSED KERBS.
- PROPOSED DROPPED KERBS.
- PROPOSED RAMP.
- PROPOSED ROAD MARKINGS.
- SURFACE BREAK LINE.
- PROPOSED CYCLE WAND.
- PROPOSED BELISHA BEACON SHOWN INDICATIVELY.
- PROPOSED BOLLARD.
- PROPOSED SIGN.
- INDICATIVE LOCATION OF PROPOSED GREENING.
- PROPOSED CONTINUOUS CROSSING.
- PROPOSED CONCRETE PAVING SLABS.
- PROPOSED RAISED TABLE.
- PROPOSED BLISTER PAVING.
- PROPOSED CORDUROY PAVING.
- PROPOSED CYCLE STANDS.
- PROPOSED CYCLE HANGAR.
- PROPOSED BENCH.
- PROPOSED STREET FURNITURE TO BE COLLABORATIVELY DESIGNED WITH LOCAL GROUPS.
- EXISTING TREE SURROUND TO BE LEVELED TO ASSIST ACCESSIBILITY.
- PROPOSED TREE (AND TREE PIT WHERE REQUIRED).

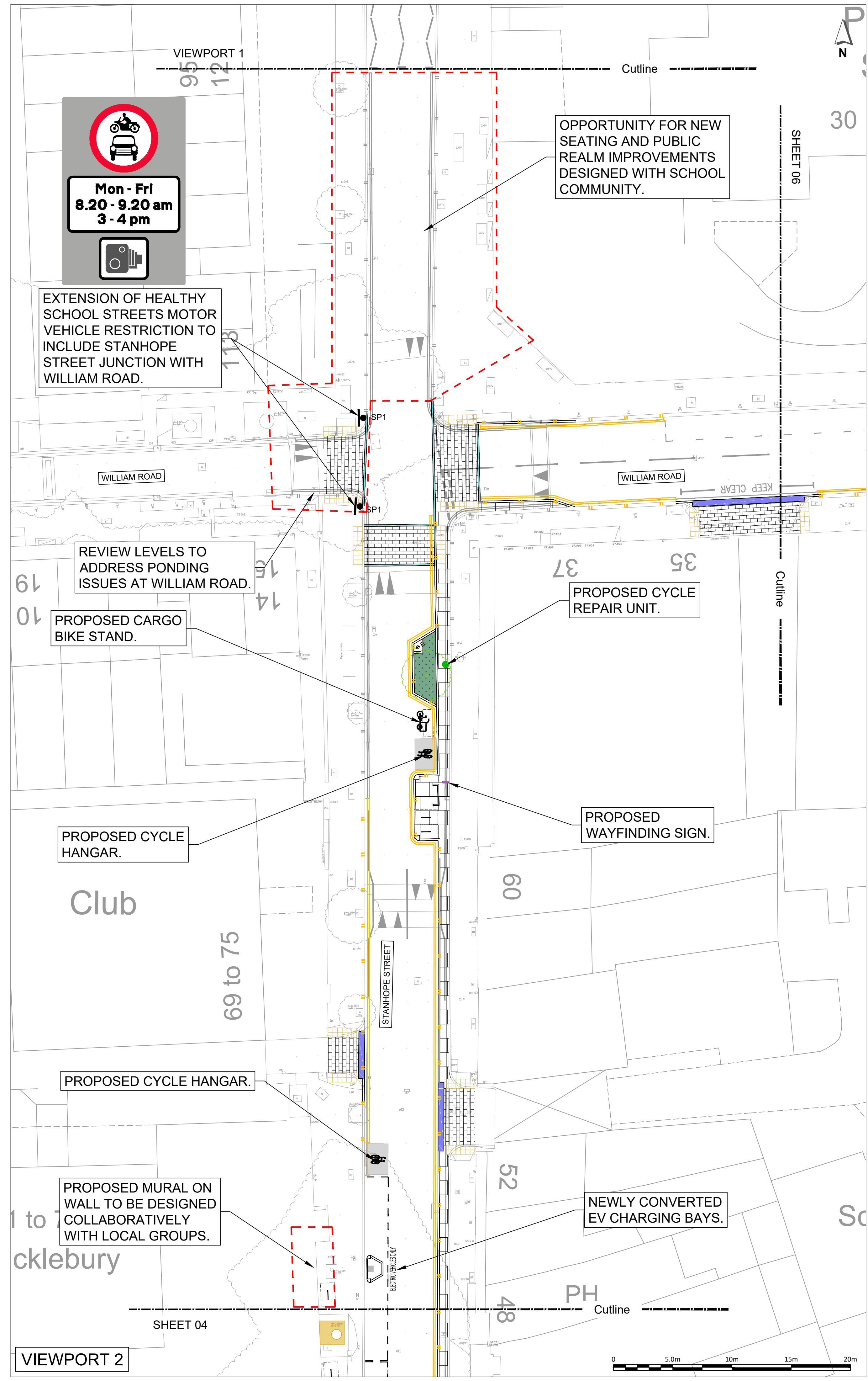
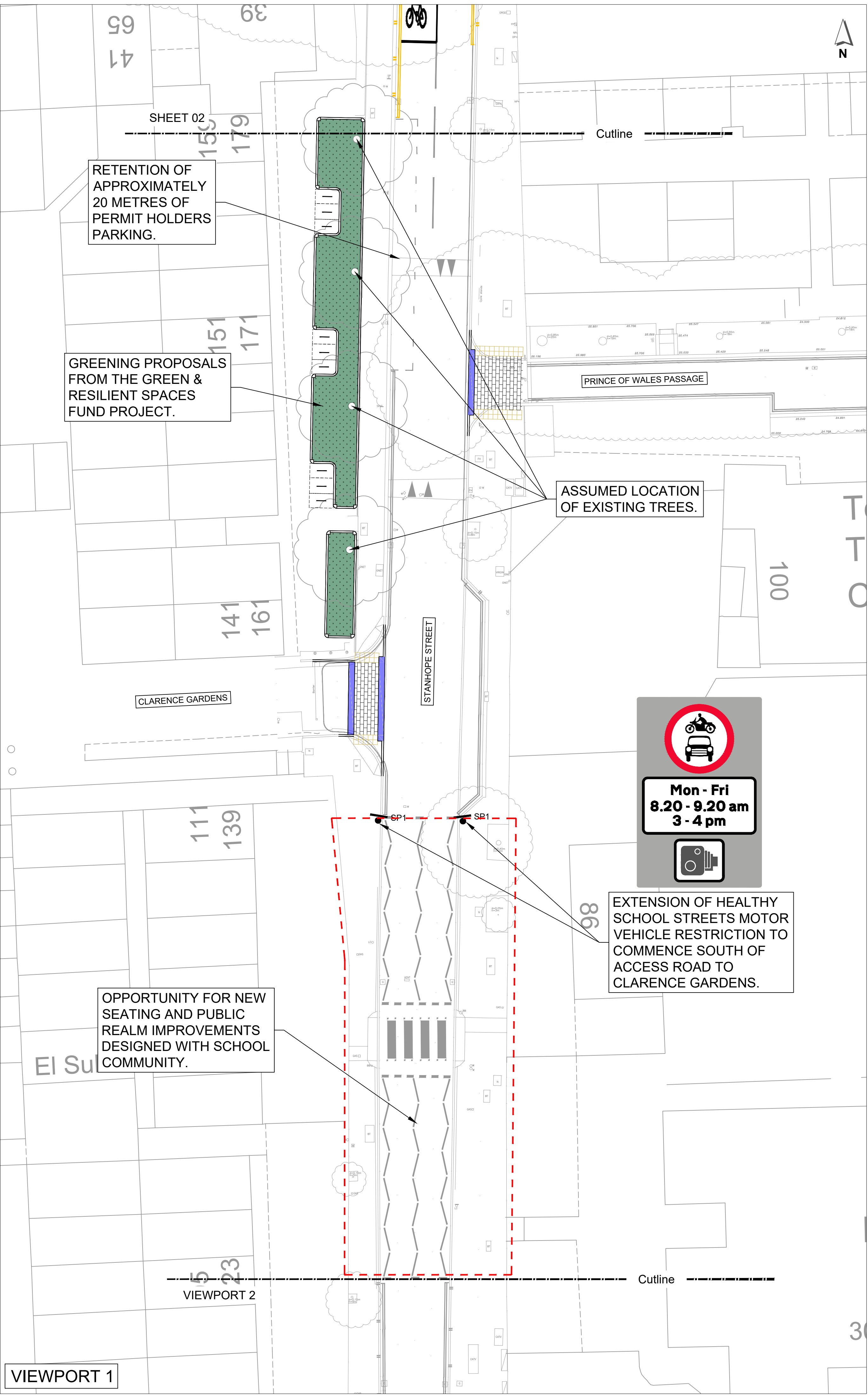
STATUS: FOR CONSULTATION

CLIENT: Camden

PROJECT: REGENTS PARK AREA SHS SOUTHERN AREA

DRAWING TITLE: CONSULTATION PLANS SHEET 02

SCALE @ A1: 1:200 **DATE: SEP 2025**



KEY:

- EXISTING GUARD RAILING TO BE REMOVED.
- EXISTING ROAD MARKINGS.
- ALBANY STREET CYCLEWAYS PROPOSALS SHOWN FOR REFERENCE ONLY.
- PROPOSED KERBS.
- PROPOSED DROPPED KERBS.
- PROPOSED RAMP.
- PROPOSED ROAD MARKINGS.
- SURFACE BREAK LINE.
- PROPOSED CYCLE WAND.
- PROPOSED BELISHA BEACON SHOWN INDICATIVELY.
- PROPOSED BOLLARD.
- PROPOSED SIGN.
- INDICATIVE LOCATION OF PROPOSED GREENING.
- PROPOSED CONTINUOUS CROSSING.
- PROPOSED CONCRETE PAVING SLABS.
- PROPOSED RAISED TABLE.
- PROPOSED BLISTER PAVING.
- PROPOSED CORDUROY PAVING.
- PROPOSED CYCLE STANDS.
- PROPOSED CYCLE HANGAR.
- PROPOSED BENCH.
- PROPOSED STREET FURNITURE TO BE COLLABORATIVELY DESIGNED WITH LOCAL GROUPS.
- EXISTING TREE SURROUND TO BE LEVELED TO ASSIST ACCESSIBILITY.
- PROPOSED TREE (AND TREE PIT WHERE REQUIRED).

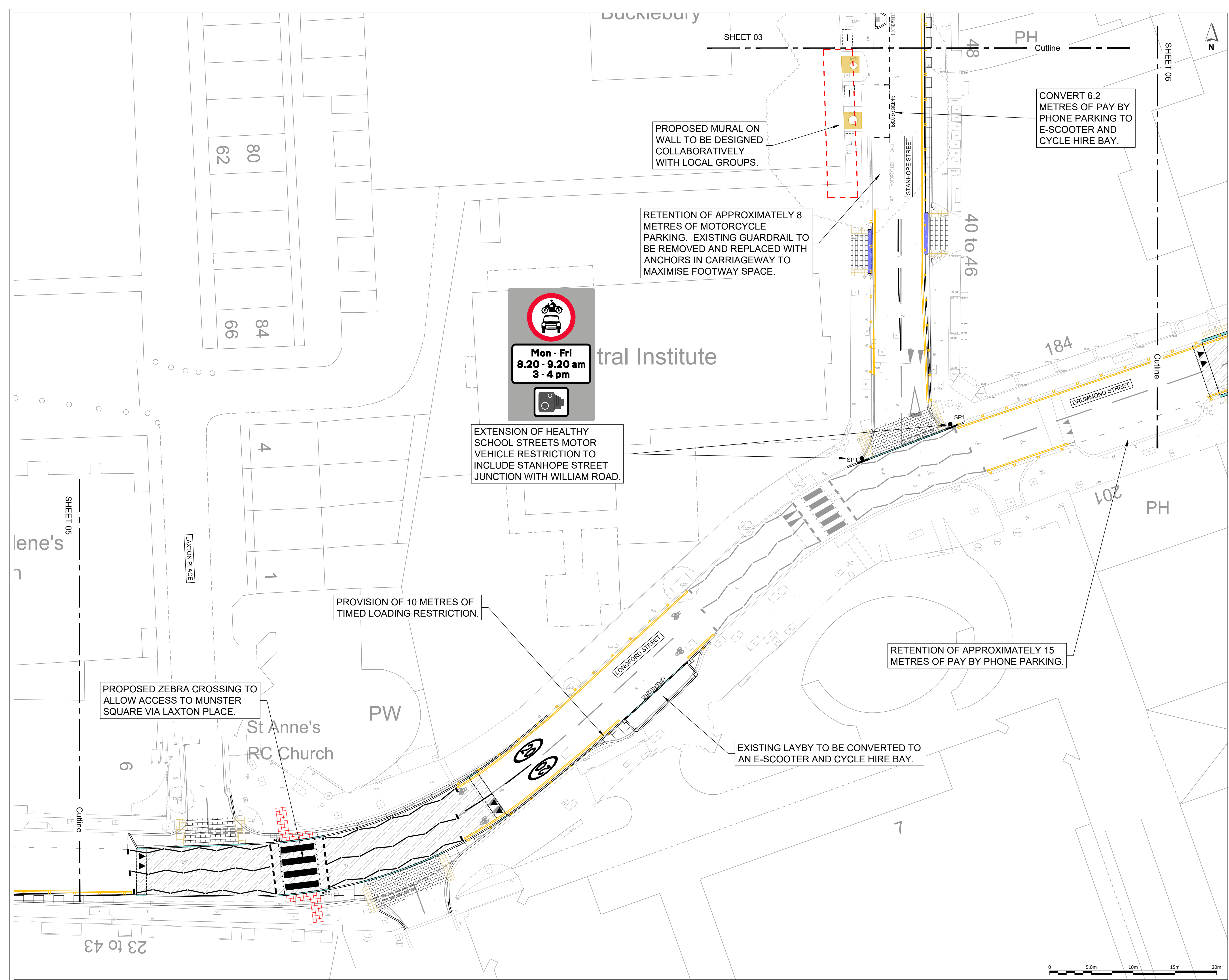
STATUS: FOR CONSULTATION

CLIENT: Camden

PROJECT: REGENTS PARK AREA SHS SOUTHERN AREA

DRAWING TITLE: CONSULTATION PLANS SHEET 03

SCALE @ A1: 1:200 **DATE: SEP 2025**



KEY:

- EXISTING GUARD RAILING TO BE REMOVED.
- EXISTING ROAD MARKINGS.
- ALBANY STREET CYCLEWAYS PROPOSALS SHOWN FOR REFERENCE ONLY.
- PROPOSED KERBS.
- PROPOSED DROPPED KERBS.
- PROPOSED RAMP.
- PROPOSED ROAD MARKINGS.
- SURFACE BREAK LINE.
- PROPOSED CYCLE WAND.
- PROPOSED BELISHA BEACON SHOWN INDICATIVELY.
- PROPOSED BOLLARD.
- PROPOSED SIGN.
- INDICATIVE LOCATION OF PROPOSED GREENING.
- PROPOSED CONTINUOUS CROSSING.
- PROPOSED CONCRETE PAVING SLABS.
- PROPOSED RAISED TABLE.
- PROPOSED BLISTER PAVING.
- PROPOSED CORDUROY PAVING.
- PROPOSED CYCLE STANDS.
- PROPOSED CYCLE HANGAR.
- PROPOSED BENCH.
- PROPOSED STREET FURNITURE TO BE COLLABORATIVELY DESIGNED WITH LOCAL GROUPS.
- EXISTING TREE SURROUND TO BE LEVELED TO ASSIST ACCESSIBILITY.
- PROPOSED TREE (AND TREE PIT WHERE REQUIRED).

STATUS:
FOR CONSULTATION

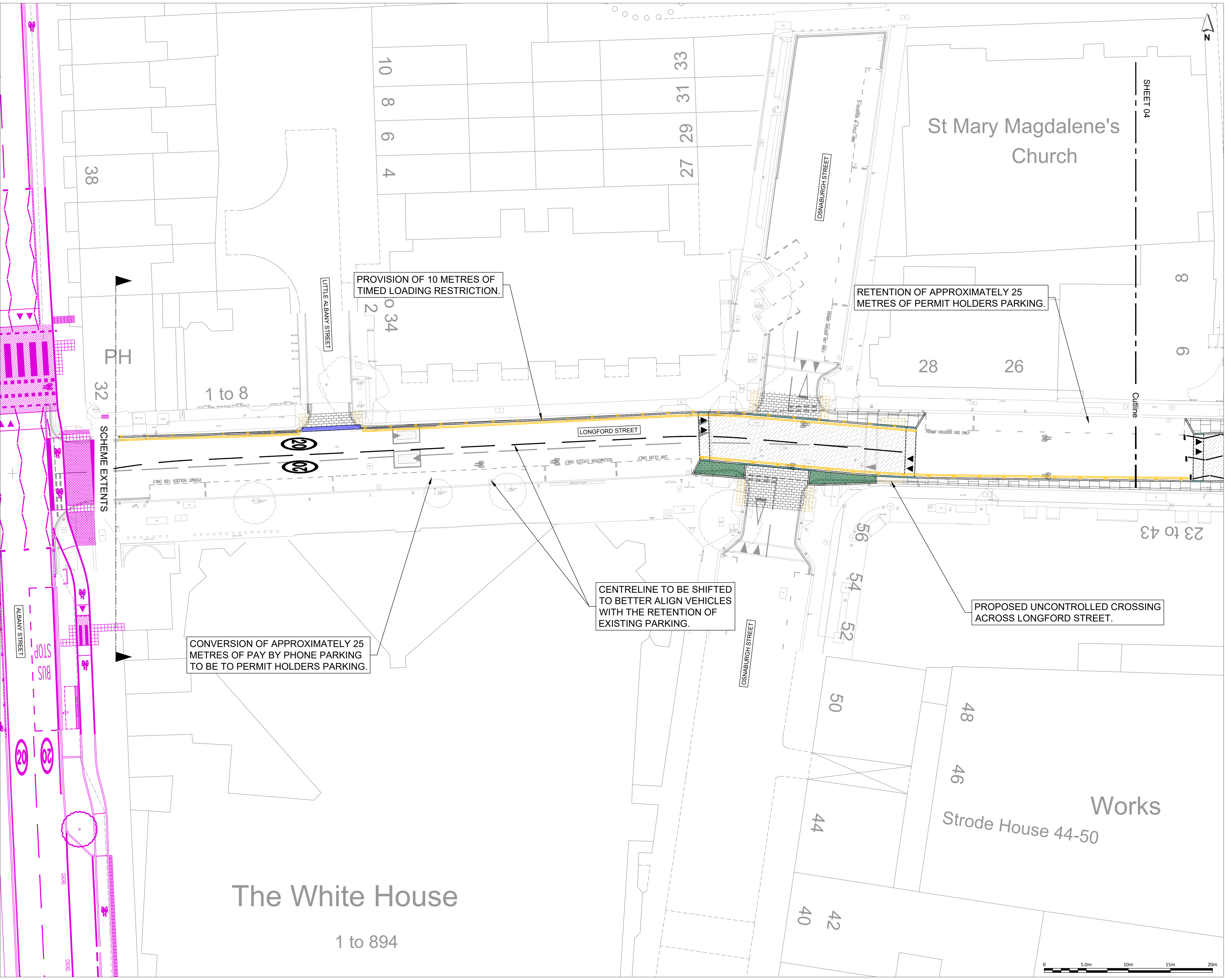
CLIENT:
 Camden

PROJECT:
REGENTS PARK AREA SHS SOUTHERN AREA

DRAWING TITLE:
CONSULTATION PLANS SHEET 04

SCALE @ A1: 1:200

DATE: SEP 2025



KEY:

- EXISTING GUARD RAILING TO BE REMOVED.
- EXISTING ROAD MARKINGS.
- ALBANY STREET CYCLEWAYS PROPOSALS SHOWN FOR REFERENCE ONLY.
- PROPOSED KERBS.
- PROPOSED DROPPED KERBS.
- PROPOSED RAMP.
- PROPOSED ROAD MARKINGS.
- SURFACE BREAK LINE.
- PROPOSED CYCLE WAND.
- PROPOSED BELISHA BEACON SHOWN INDICATIVELY.
- PROPOSED BOLLARD.
- PROPOSED SIGN.
- INDICATIVE LOCATION OF PROPOSED GREENING.
- PROPOSED CONTINUOUS CROSSING.
- PROPOSED CONCRETE PAVING SLABS.
- PROPOSED RAISED TABLE.
- PROPOSED BLISTER PAVING.
- PROPOSED CORDUROY PAVING.
- PROPOSED CYCLE STANDS.
- PROPOSED CYCLE HANGAR.
- PROPOSED BENCH.
- PROPOSED STREET FURNITURE TO BE COLLABORATIVELY DESIGNED WITH LOCAL GROUPS.
- EXISTING TREE SURROUND TO BE LEVELED TO ASSIST ACCESSIBILITY.
- PROPOSED TREE (AND TREE PIT WHERE REQUIRED).

STATUS:
FOR CONSULTATION

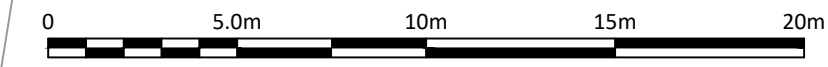
CLIENT:
 Camden

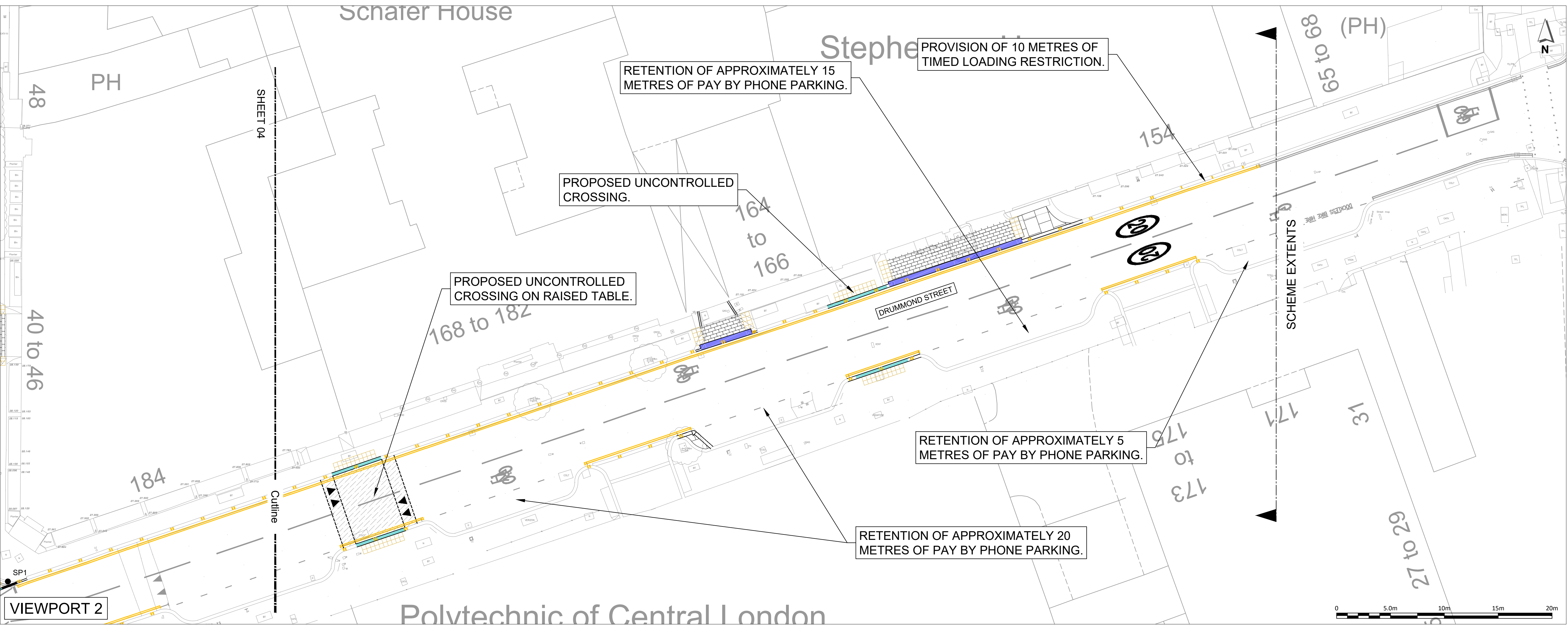
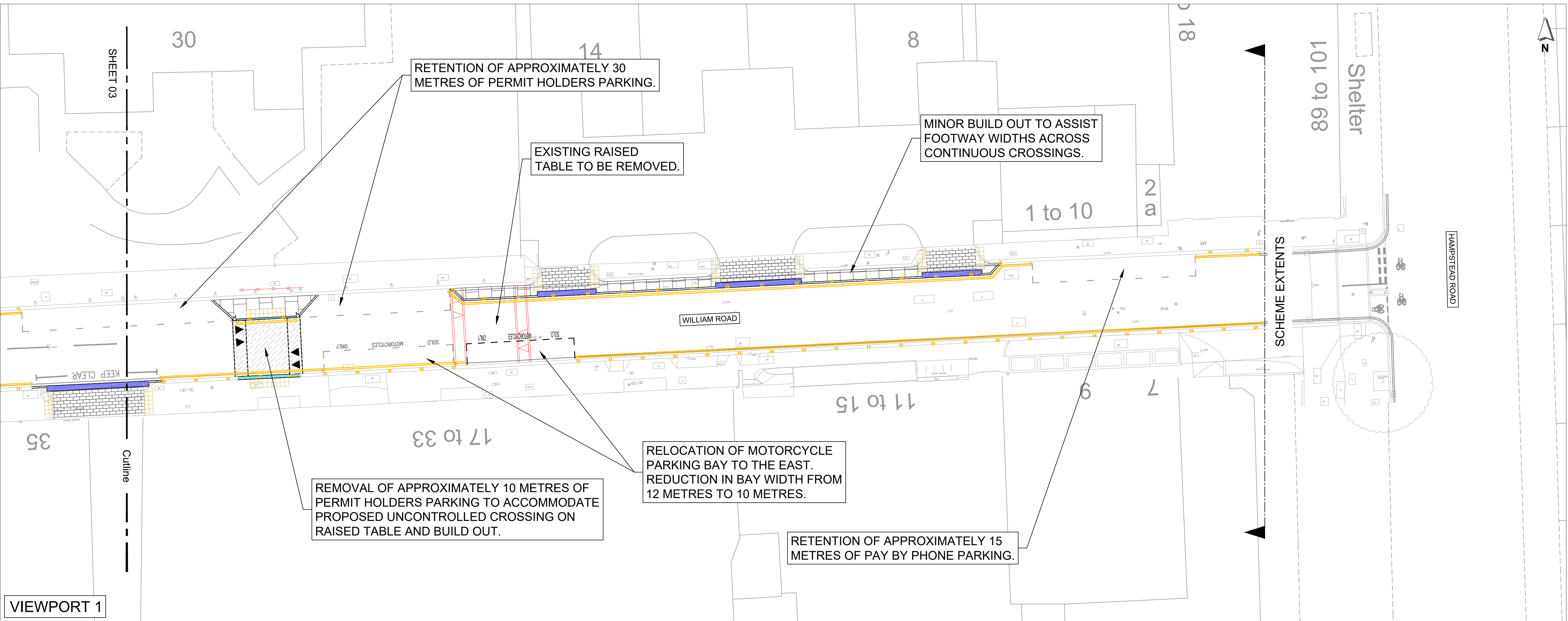
PROJECT:
REGENTS PARK AREA SHS SOUTHERN AREA

DRAWING TITLE:
CONSULTATION PLANS SHEET 05

SCALE @ A1: 1:200

DATE: SEP 2025





STATUS: FOR CONSULTATION

CLIENT: Camden

PROJECT: REGENTS PARK AREA SHS SOUTHERN AREA

DRAWING TITLE: CONSULTATION PLANS SHEET 06

SCALE @ A1: 1:200

DATE: SEP 2025