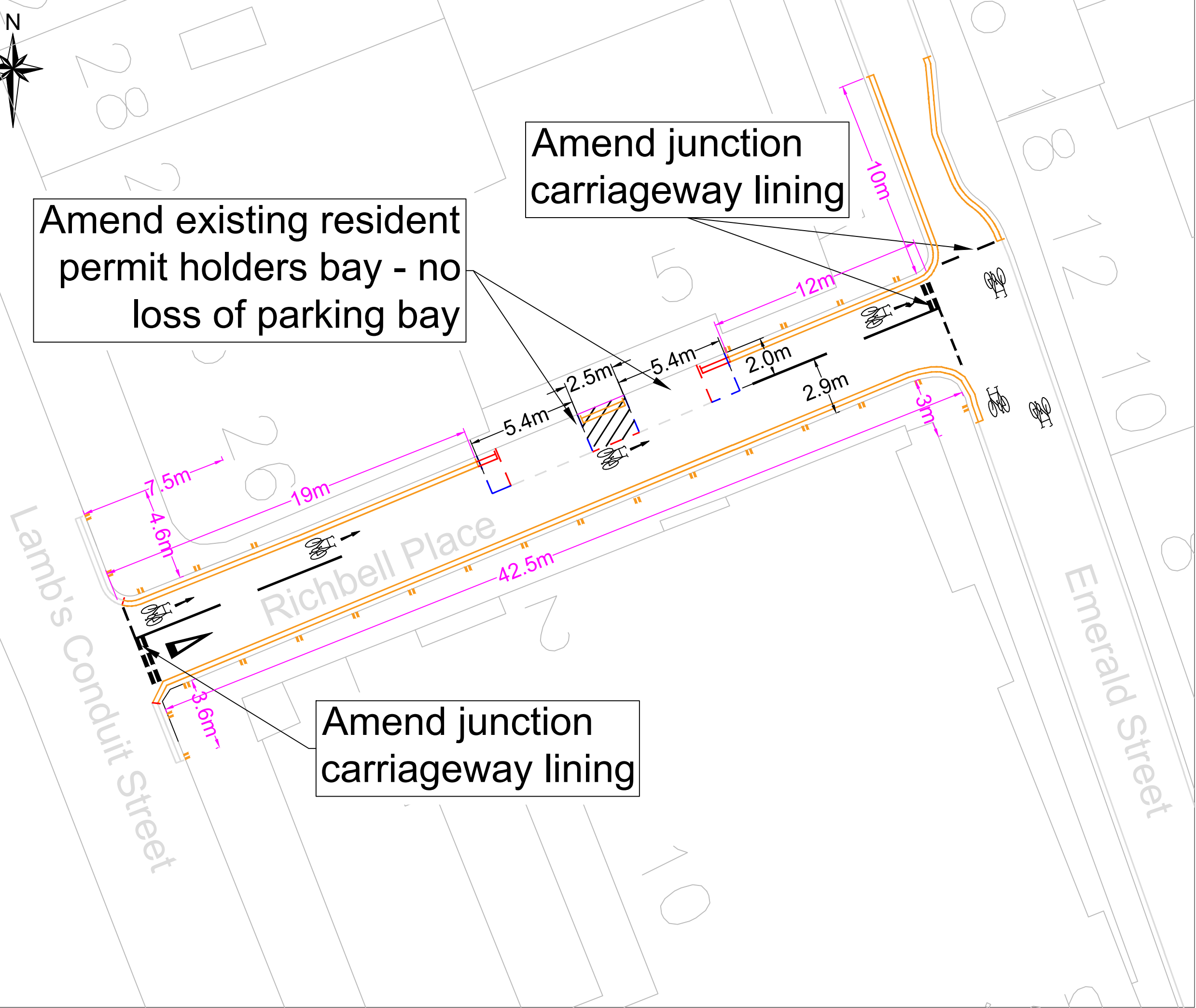














Amend existing resident permit holders bay - no loss of parking bay

Amend junction carriageway lining

Amend junction carriageway lining



KEY

-  Proposed double kerb blip markings (3m spacing, 250mm x 50mm)
-  Existing double yellow lines
-  Upgrade single to double yellow lines (50mm width)
-  Existing parking lines
-  Proposed removing lining
-  Install parking lines
-  Proposed lining sign number 1003B, 1004B and 1009B (100mm width)
-  Proposed lining sign number 1010 (100mm width)
-  Proposed cycle symbol lining sign number 1057 (750mm x 1215mm)
-  Proposed white arrow lining (1m length)

Rev	By	Date	Amendments

Camden
 Design Team
 Transport Strategy Service
 London Borough of Camden
 5 Pancras Square
 Tel 020 7974 5551, Fax 020 7974 6952
 DX 2106 Euston, Minicom 020 7974 6866

Project
 Cycle Permeability
 COVID - 19 measures

Drawing Title
 Richbell Place
 ETO lining drawing

Scale NTS	Date Nov 2020
Drawn By MW	File Ref
Checked By JA	Dwg Name
Drawing Location T:\Cptl_Schms\2020-21\Cycle Permeability 20-21\08_Drawings\01_Working Drawings\02_Feasibility	
Drawing Number Richbell Place\ 001	Rev. B