

- KEY**
- Existing road markings
 - Proposed road markings
 - Proposed 150mm wide granite kerb with 125mm upstand
 - Proposed 300mm wide concrete drainage channel
 - Existing service covers to be adjusted to new finish level
 - Proposed sign post
 - Proposed St Pancras bollard
 - Proposed artificial stone paving slabs
 - Proposed 1x1x1m tree pit and columnar shaped tree
 - Proposed gully with shute connection
 - Existing gully to be converted to manhole for maintenance
 - Proposed cycle stand (Minimum 1m spacing)
 - Existing sign post to be removed
 - Existing road markings to be removed
 - Existing kerbs to be removed

Rev	By	Date	Amendments
-----	----	------	------------




Design Team
Transport Strategy Service
London Borough of Camden
5 Pancras Square
Tel 020 7974 5551, Fax 020 7974 6952
DX2106 Euston, Minicom 020 7974 6866

Project
London Borough of Camden
Healthy School Streets
Phase 6

Drawing Title
Christchurch Hill
Public Consultation - Footway Widening
Sheet 3 of 10

Scale 1:200	Date MAR 23
Drawn By JR	File Ref
Checked By JA	Dwg Name
Drawing Location	
Drawing Number	Rev.

Inset 2 - 1:200 @ A3



PROPOSED HEALTHY
SCHOOL STREET FOLDING
SIGNS TO BE PLACED ON
NEW 4m SIGNAGE POLES

EXISTING BOLLARD TO BE
REMOVED TO ALLOW FOR
NEW DROPPED KERBS TO
IMPROVE PEDESTRIAN
ACCESSIBILITY

EXISTING RESIDENT PERMIT HOLDER
PARKING BAY AND SIGN POST TO BE
REMOVED AND REPLACED WITH DOUBLE
YELLOW LINES (NO WAITING AT ANY TIME)

EXISTING 2x RESIDENT
PERMIT HOLDER PARKING
BAYS TO BE RELOCATED TO
OPPOSITE KERB LINE

EXISTING ONE WAY
SIGNS TO BE REPLACED
BY ONE WAY WITH
CONTRA-FLOW SIGNS

CONTRA-FLOW CYCLING
TO BE PERMITTED

EXISTING RESIDENT PERMIT HOLDER
PARKING BAY AND SIGN TO BE
REMOVED AND REPLACED WITH
DOUBLE YELLOW LINES (NO WAITING
AT ANY TIME)

EXCEPT CYCLES SUBPLATE
TO BE ADDED TO EXISTING
NO ENTRY SIGN

CANNON LANE (EAST) TO BE
MADE ONE WAY EAST BOUND
WITH CONTRA-FLOW CYCLING








CANNON LANE (SOUTH) TO BE
CLOSED TO MOTOR VEHICLES

Inset 3 - 1:250 @ A3



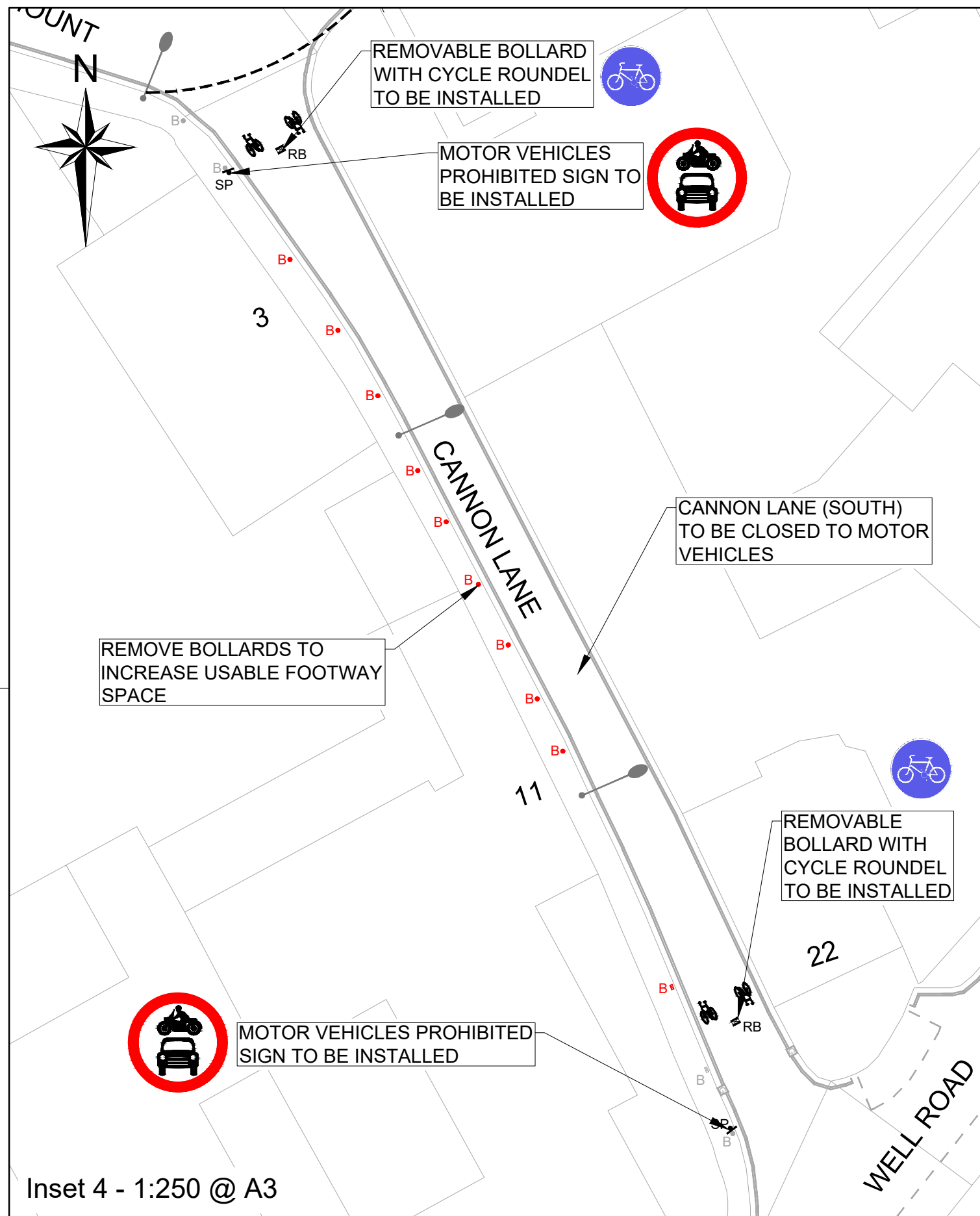
Project	London Borough of Camden Christchurch Area Safe and Healthy Street Scheme
Drawing Title	Christchurch Area Public Consultation Sheet 4 of 10

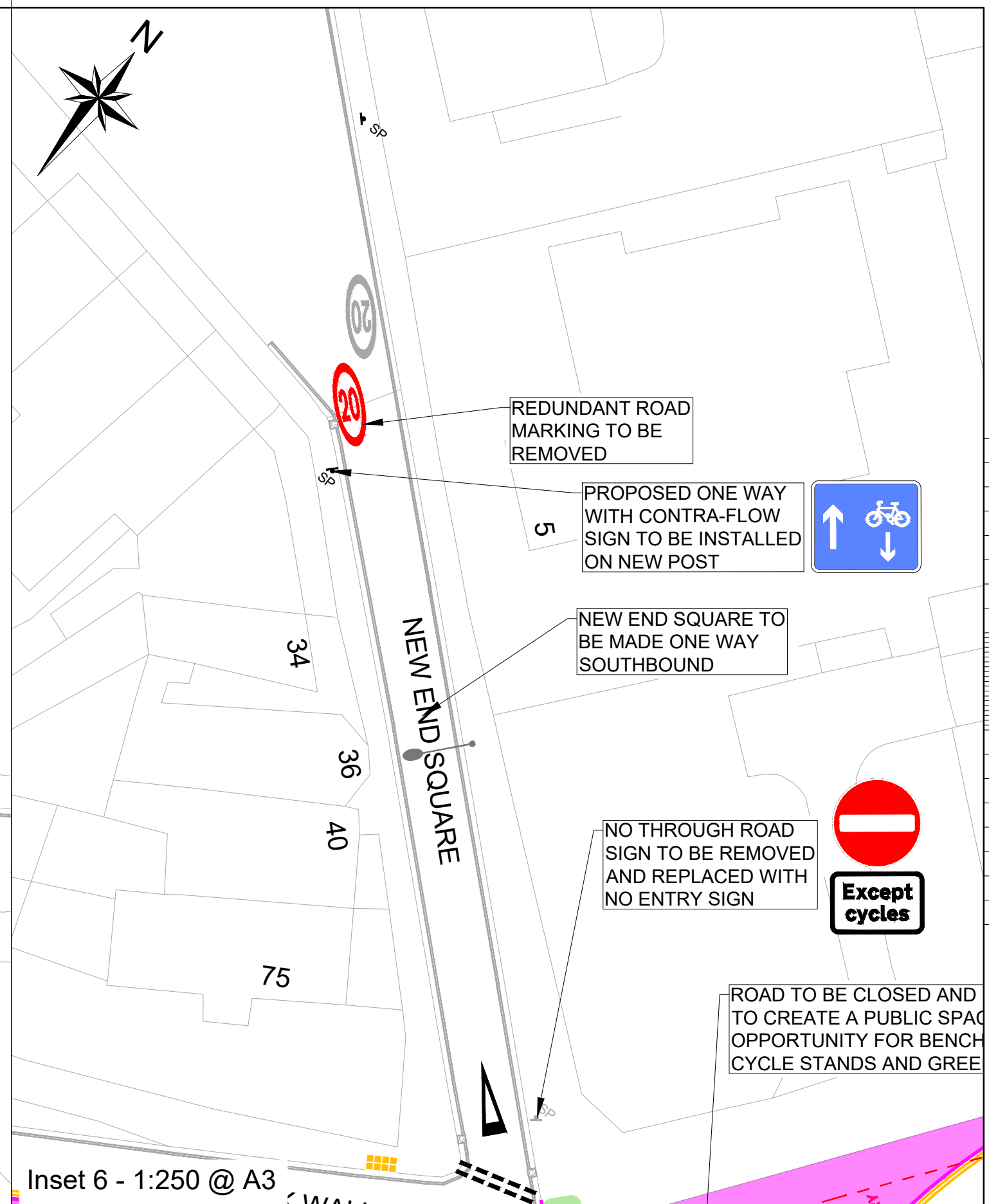
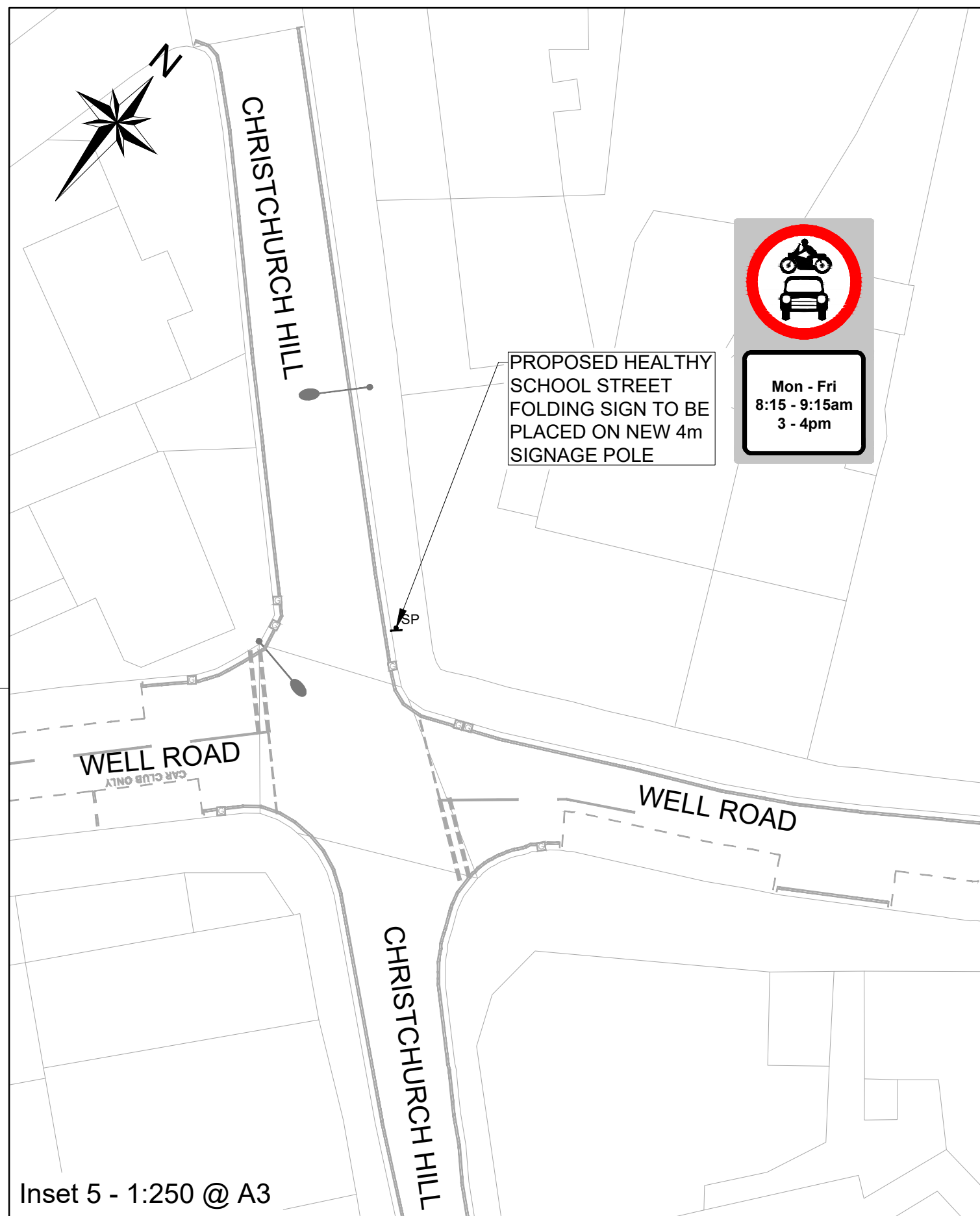
Key

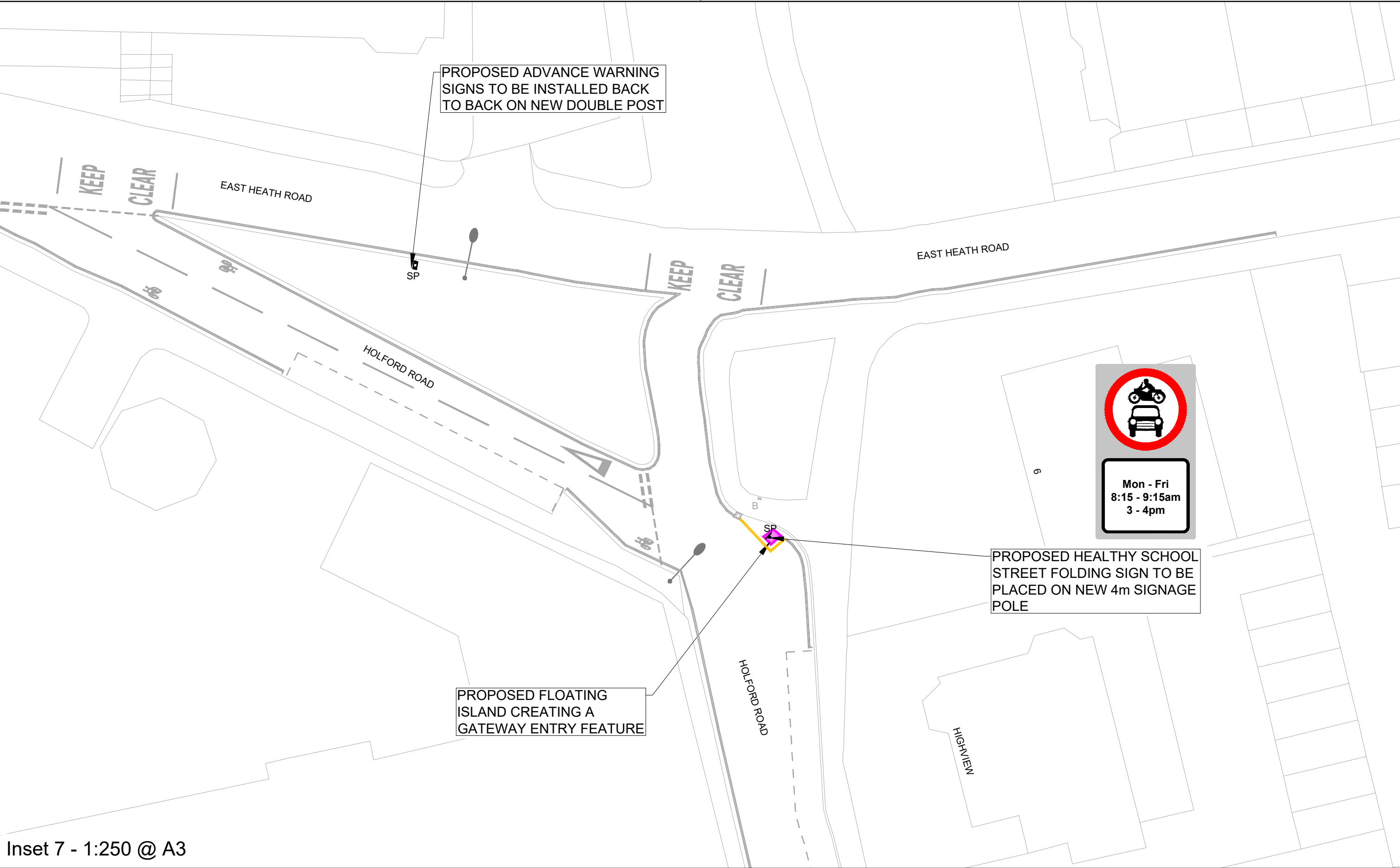
-  Existing road markings
-  Existing road markings to be removed
-  Proposed road markings
-  SP
-  Existing lighting column
-  Existing signage pole
-  Proposed dropped kerb

[illegible]

Scale NTS @ A3	Date JAN 24
Drawn By JR	File Ref
Checked By JA	Dwg Name
Drawing Location	
Drawing Number	Rev. A







Inset 7 - 1:250 @ A3

Camden
Design Team
Transport Strategy Service
London Borough of Camden
5 Pancras Square
Tel 020 7974 5551, Fax 020 7974 6952
DX 2106 Euston, Minicom 020 7974 6866

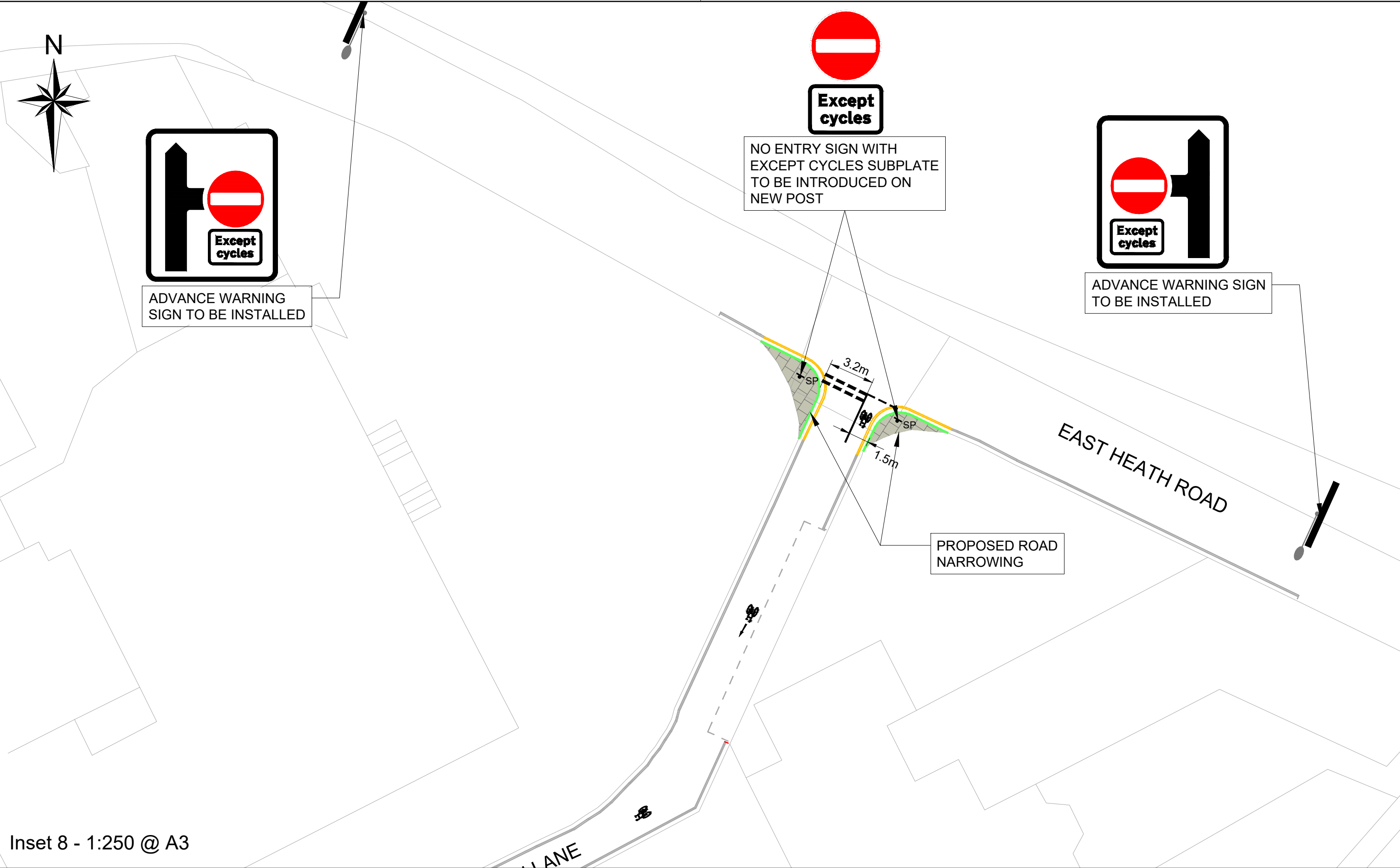
Project	London Borough of Camden Christchurch Area Safe and Healthy Street Scheme
Drawing Title	Christchurch Area Public Consultation Sheet 7 of 10

Key

- Existing road markings
- Existing road markings to be removed
- Proposed road markings
- SP Proposed signage pole
- Existing lighting column
- Existing signage pole
- Proposed footway widening

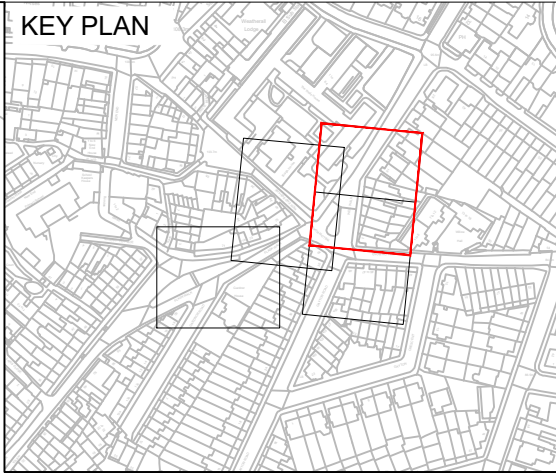
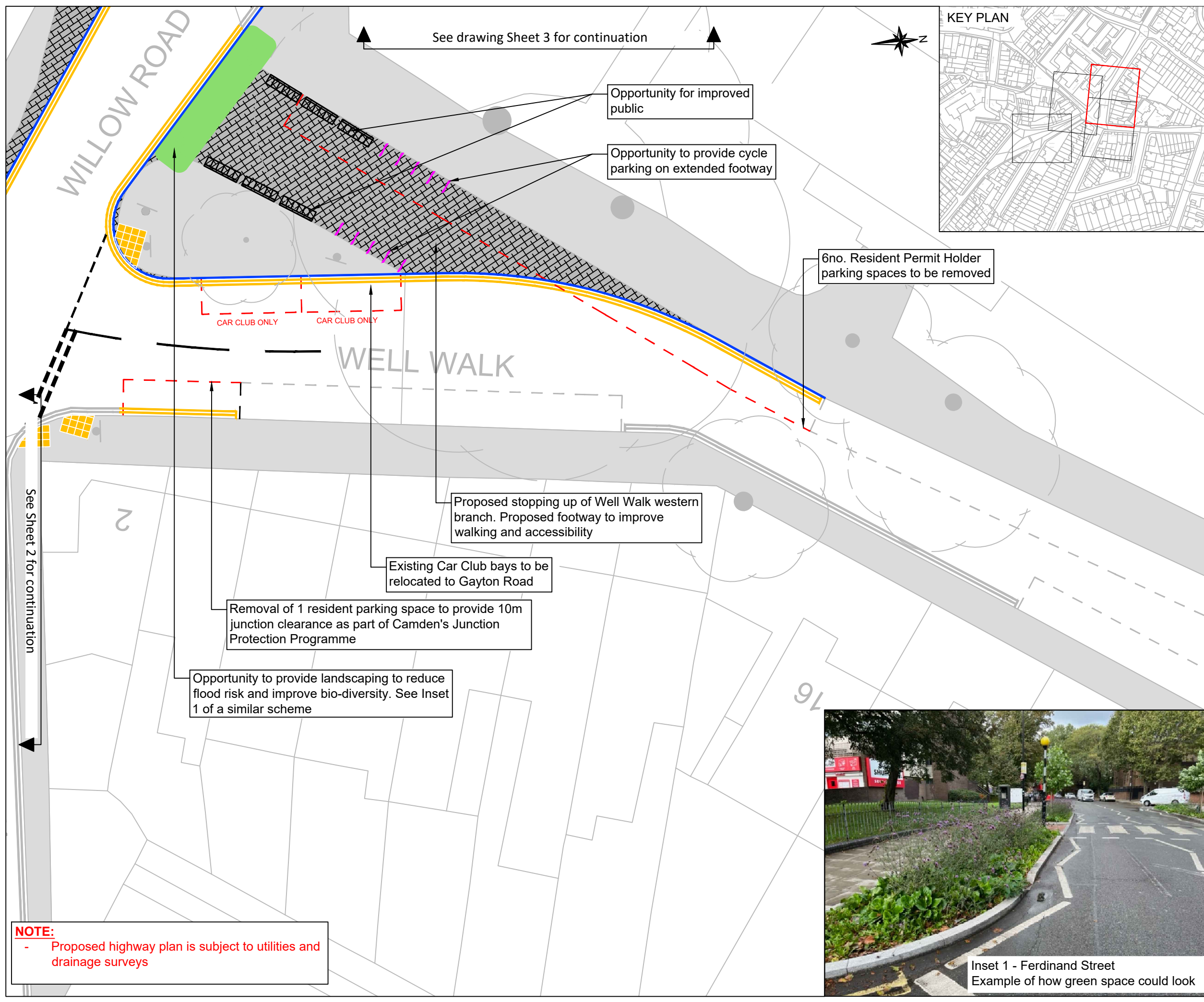
Rev	By	Date	Amendments

Scale NTS @ A3	Date JAN 24
Drawn By JR	File Ref
Checked By JA	Dwg Name
Drawing Location	
Drawing Number	Rev. A



Inset 8 - 1:250 @ A3

Rev	By	Date	Amendments		



- KEY
- Existing Footway
 - Proposed Footway
 - Proposed Tactile Paving
 - Landscaping
 - Proposed Kerb Line
 - Existing Road Marking
 - Proposed Road Marking
 - Road Mark to be Removed
 - Existing Signpost
 - Existing Signpost and Proposed Sign Plate
 - Proposed Signpost and Sign Plate
 - Existing Tree
 - Existing Light Column
 - Proposed Bench
 - Proposed Sheffield Stands

A	SM	21/02/24	Preliminary
Rev	By	Date	Amendments

Camden
Design Team
Transport Strategy Service
London Borough of Camden
5 Pancras Square
Tel 020 7974 5551, Fax 020 7974 6952
DX 2106 Euston, Minicom 020 7974 6866

Project
Christchurch Area
Safe and Healthy Street Scheme

Drawing Title
Proposed Highway Plan
Inset 10

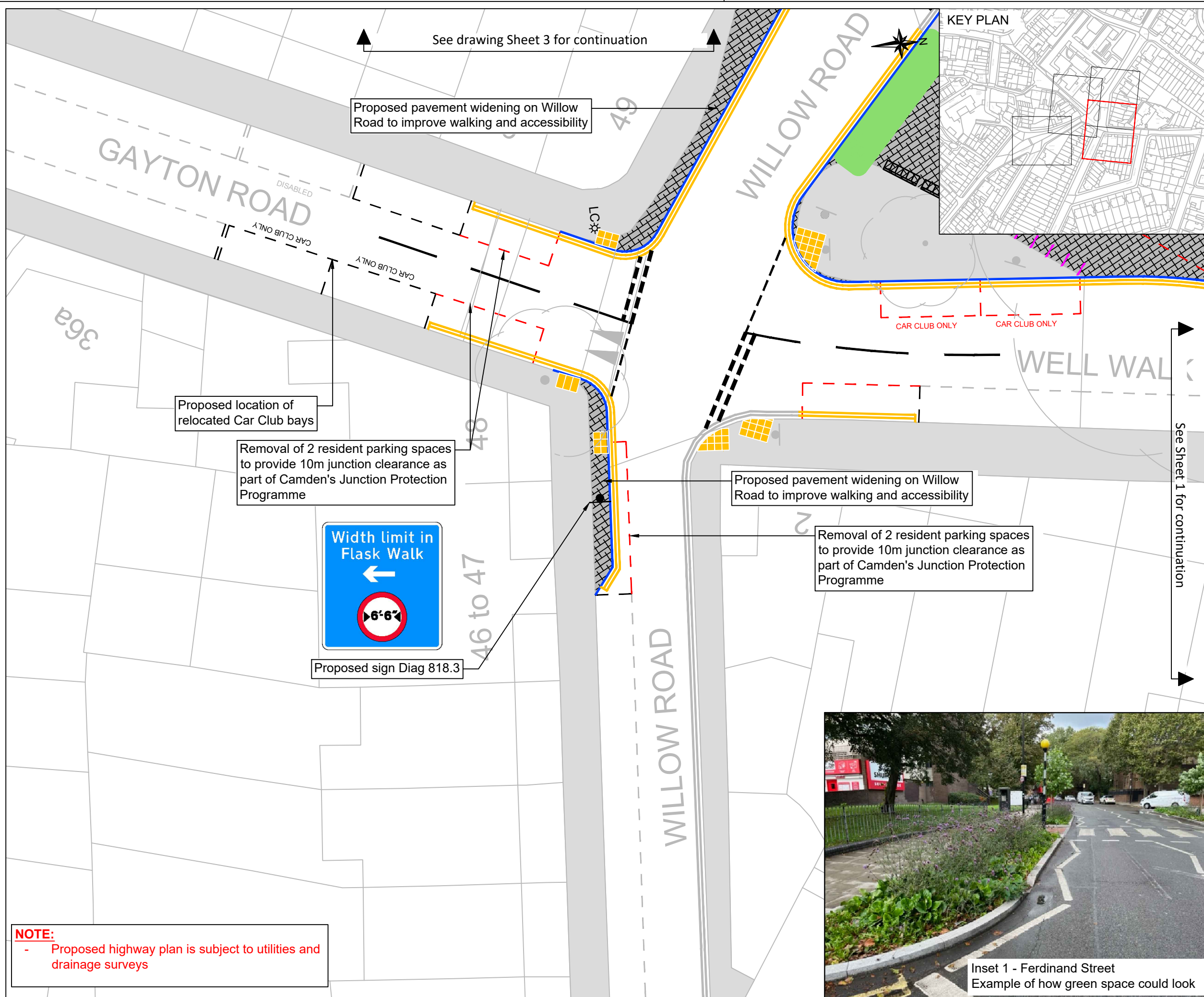
Scale 1 : 200 @ A3	Date Feb 2024
Drawn By SM	File Ref TE***/***/20**
Checked By HD	Dwg Name ab.dwg

Drawing Location P:TE***	Drawing Number TE***/***/**/D0*	Rev. A
-----------------------------	------------------------------------	-----------

NOTE:
- Proposed highway plan is subject to utilities and drainage surveys



Inset 1 - Ferdinand Street
Example of how green space could look



KEY PLAN

- KEY
- Existing Footway
 - Proposed Footway
 - Proposed Tactile Paving
 - Landscaping
 - Proposed Kerb Line
 - Existing Road Marking
 - Proposed Road Marking
 - Road Mark to be Removed
 - Existing Signpost
 - Existing Signpost and Proposed Sign Plate
 - Proposed Signpost and Sign Plate
 - Existing Tree
 - LC Existing Light Column
 - Proposed Bench
 - Proposed Sheffield Stands

A	SM	21/02/24	Preliminary
Rev	By	Date	Amendments

Camden
Design Team
Transport Strategy Service
London Borough of Camden
5 Pancras Square
Tel 020 7974 5551, Fax 020 7974 6952
DX 2106 Euston, Minicom 020 7974 6866

Project
Christchurch Area
Safe and Healthy Street Scheme

Drawing Title
Proposed Highway Plan
Inset 11

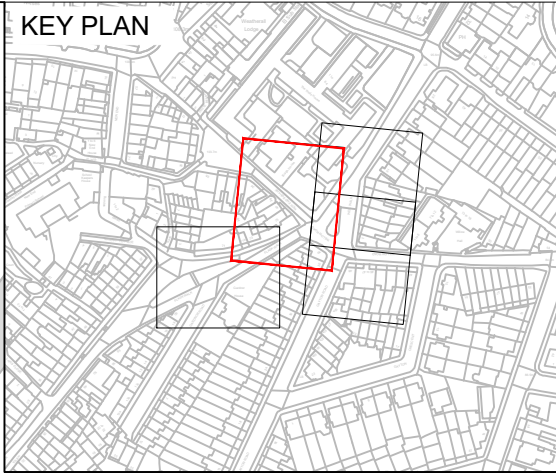
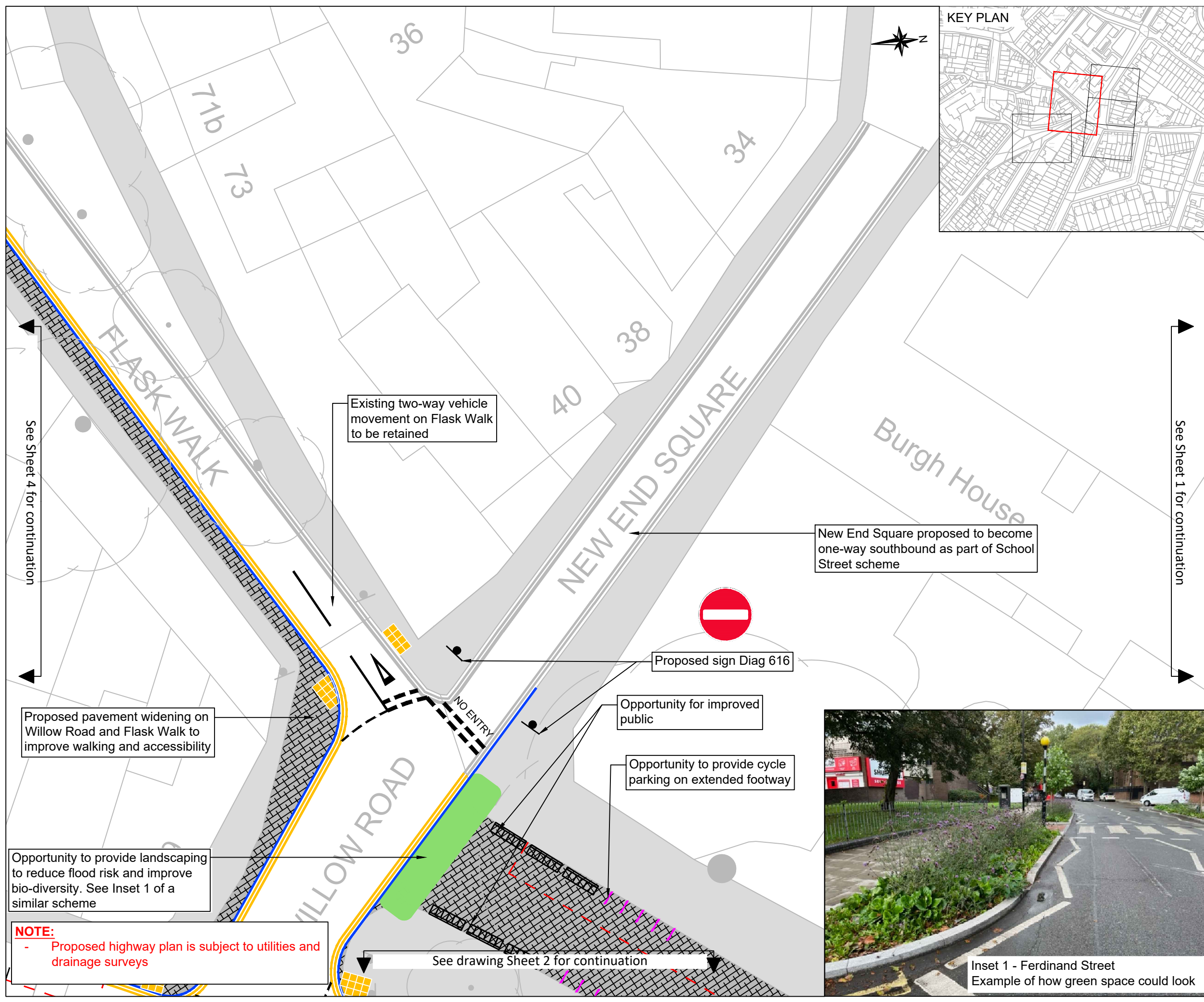
Scale 1 : 200 @ A3	Date Feb 2024
Drawn By SM	File Ref TE***/***/20**
Checked By HD	Dwg Name ab.dwg

Drawing Location
P:TE***
Drawing Number
TE***/***/D0*

Rev.

A

NOTE:
- Proposed highway plan is subject to utilities and drainage surveys



- KEY**
- Existing Footway
 - Proposed Footway
 - Proposed Tactile Paving
 - Landscaping
 - Proposed Kerb Line
 - Existing Road Marking
 - Proposed Road Marking
 - Road Mark to be Removed
 - Existing Signpost
 - Existing Signpost and Proposed Sign Plate
 - Proposed Signpost and Sign Plate
 - Existing Tree
 - LC Existing Light Column
 - Proposed Bench
 - Proposed Sheffield Stands

A	SM	21/02/24	Preliminary
Rev	By	Date	Amendments

 **Camden**
Design Team
Transport Strategy Service
London Borough of Camden
5 Pancras Square
Tel 020 7974 5551, Fax 020 7974 6952
DX 2106 Euston, Minicom 020 7974 6866

Project
**Christchurch Area
Safe and Healthy Street Scheme**

Drawing Title
**Proposed Highway Plan
Inset 12**

Scale 1 : 200 @ A3	Date Feb 2024
Drawn By SM	File Ref TE***/***/20**
Checked By HD	Dwg Name ab.dwg

Drawing Location P:TE***	Drawing Number TE***/***/D0*	Rev. A
-----------------------------	---------------------------------	------------------



