

# HSS - Baldwin's Gardens - St Alban's C of E Primary and Nursery School



- KEY**
- Existing tree
  - Existing white lines
  - Existing yellow lines
  - Proposed yellow lines
  - Proposed folding HSS sign and 4m post
  - Proposed traffic enforcement camera and 6m pole
  - Proposed cycle stands
  - Proposed cycle hangars
  - Propose dockless bike hire bay



See 'Inset 1' plan: Install 'No Waiting Restrictions & Cycle Facilities'

Existing gated parking area - no through road

Install traffic camera enforcement signs

Install folding Healthy School Street signs

See 'Inset 2' plan: Install 'School Keep Clear' markings & changes to 'No Waiting Restriction'



Install folding Healthy School Street signs

Install traffic camera enforcement signs

Existing road closure - except for cycles & emergency vehicles

Rev	By	Date	Amendments



Design Team  
 Transport Strategy Service  
 London Borough of Camden  
 5 Pancras Square  
 Tel 020 7974 5551, Fax 020 7974 6952  
 DX 2106 Euston, Minicom 020 7974 6866








Project  
**Healthy School Streets  
 St Alban's Primary & Nursery School**

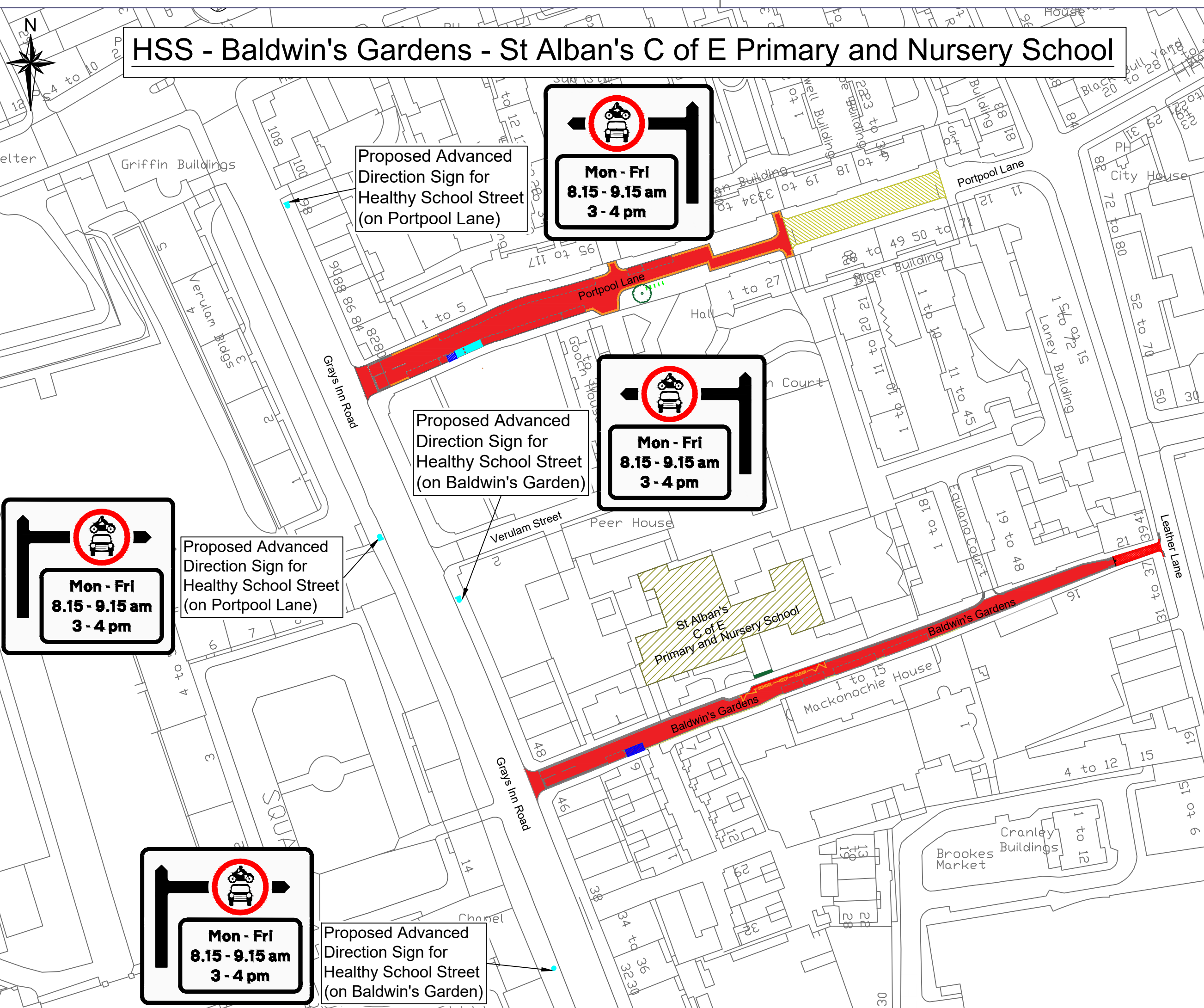
Drawing Title  
**Baldwin's Gardens and Portpool Lane  
 Healthy School Street Signs  
 Consultation Drawing 2 of 4**

Scale 1:1000 @ A3	Date Feb 2025
Drawn By MW	File Ref
Checked By TH	Dwg Name
Drawing Location	
Drawing Number St Alban's HSS - Baldwin's Gardens/ 01	Rev. <b>E</b>


# HSS - Baldwin's Gardens - St Alban's C of E Primary and Nursery School




- KEY**
-  Existing white lines
  -  Existing yellow lines
  -  Proposed yellow lines
  -  Proposed new Advanced Direction Sign on lamp column
  -  Proposed cycle stands
  -  Proposed cycle hangars
  -  Propose dockless bike hire bay




Proposed Advanced Direction Sign for Healthy School Street (on Portpool Lane)




Proposed Advanced Direction Sign for Healthy School Street (on Baldwin's Garden)



Proposed Advanced Direction Sign for Healthy School Street (on Portpool Lane)



Proposed Advanced Direction Sign for Healthy School Street (on Baldwin's Garden)



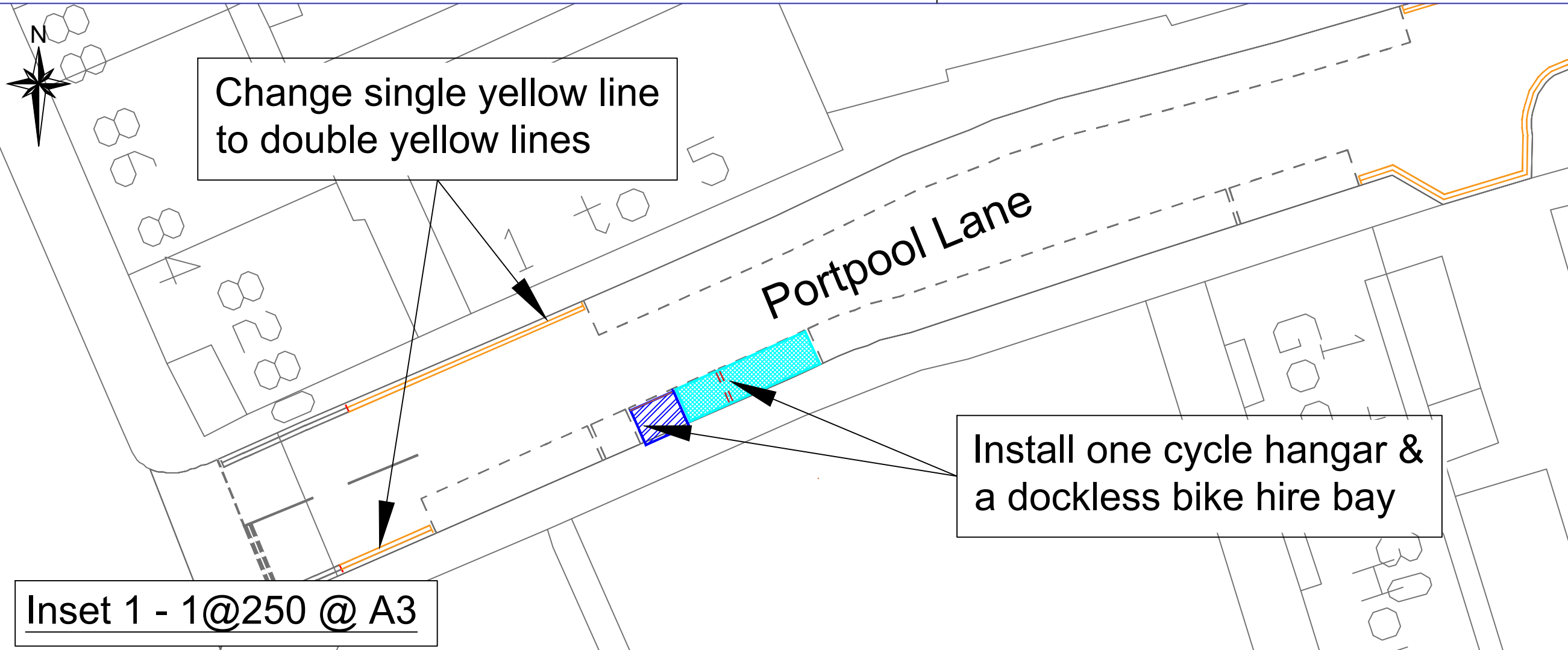
Rev	By	Date	Amendments

**Camden**  
 Design Team  
 Transport Strategy Service  
 London Borough of Camden  
 5 Pancras Square  
 Tel 020 7974 5551, Fax 020 7974 6952  
 DX 2106 Euston, Minicom 020 7974 6866

Project  
 Healthy School Streets  
 St Alban's Primary & Nursery School

Drawing Title  
 Baldwin's Gardens and Portpool Lane  
 Advanced Direction Signs  
 Consultation Drawing 1 of 4

Scale 1:1000 @ A3	Date Feb 2025
Drawn By MW	File Ref
Checked By TH	Dwg Name
Drawing Location	
Drawing Number St Alban's HSS - Baldwin's Gardens/ 01	Rev. E











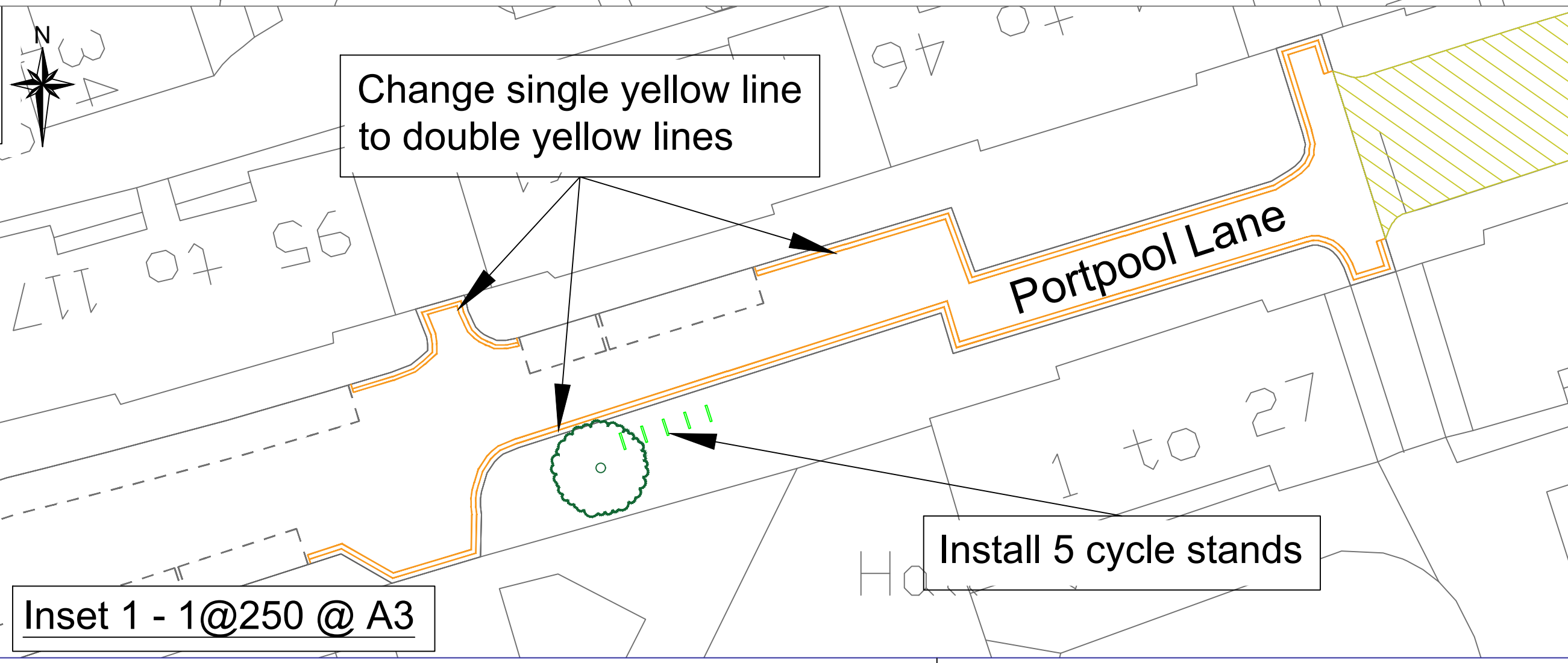
Change single yellow line to double yellow lines

Portpool Lane

Install one cycle hangar & a dockless bike hire bay

Inset 1 - 1@250 @ A3

- KEY**
-  Existing gated parking area no through road
  -  Existing white lines
  -  Existing yellow lines
  -  Existing tree
  -  Proposed single yellow line to double yellow lines
  -  Proposed cycle stands
  -  Proposed cycle hangar
  -  Propose dockless bike hire bay



Change single yellow line to double yellow lines

Portpool Lane

Install 5 cycle stands

Inset 1 - 1@250 @ A3

Rev	By	Date	Amendments

**Camden**


Design Team  
Transport Strategy Service  
London Borough of Camden  
5 Pancras Square  
Tel 020 7974 5551, Fax 020 7974 6952  
DX 2106 Euston, Minicom 020 7974 6866

---

Project: **Healthy School Streets  
St Alban's Primary & Nursery School**

Drawing Title: **Portpool Lane  
No Waiting Restriction markings  
Consultation Drawing 3 of 4 - Inset 1**

Scale: 1:250 @ A3	Date: Feb 2025
Drawn By: MW	File Ref:
Checked By: TH	Dwg Name:
Drawing Location:	
Drawing Number: St Alban's HSS - Baldwin's Gardens/ 01	Rev: <b>E</b>



St Alban's  
C of E  
Primary and Nursery School







Baldwin's Gardens

1 to 15  
Mackonochie

Remove double yellow lines  
and installing 'SCHOOL  
KEEP CLEAR' markings

Replace redundant  
disabled bay with 2  
cycle hangars

Inset 2 - 1@250 @ A3

- KEY**
-  Existing white lines
  -  Existing yellow lines
  -  School's Pedestrian front gate
  -  Proposed removal of double yellow lines
  -  Proposed installing yellow lines
  -  Proposed cyclehangars

Rev	By	Date	Amendments

**Camden**  
 Design Team  
 Transport Strategy Service  
 London Borough of Camden  
 5 Pancras Square  
 Tel 020 7974 5551, Fax 020 7974 6952  
 DX 2106 Euston, Minicom 020 7974 6866

Project  
 Healthy School Streets  
 St Alban's Primary & Nursery School

Drawing Title  
 Baldwin's Gardens  
 School Keep Clear markings  
 Consultation Drawing 4 of 4 - Inset 2

Scale 1:250 @ A3	Date Feb 2025
Drawn By MW	File Ref
Checked By TH	Dwg Name
Drawing Location	

Drawing Number  
St Alban's HSS - Baldwin's Gardens/ 01

Rev. **E**