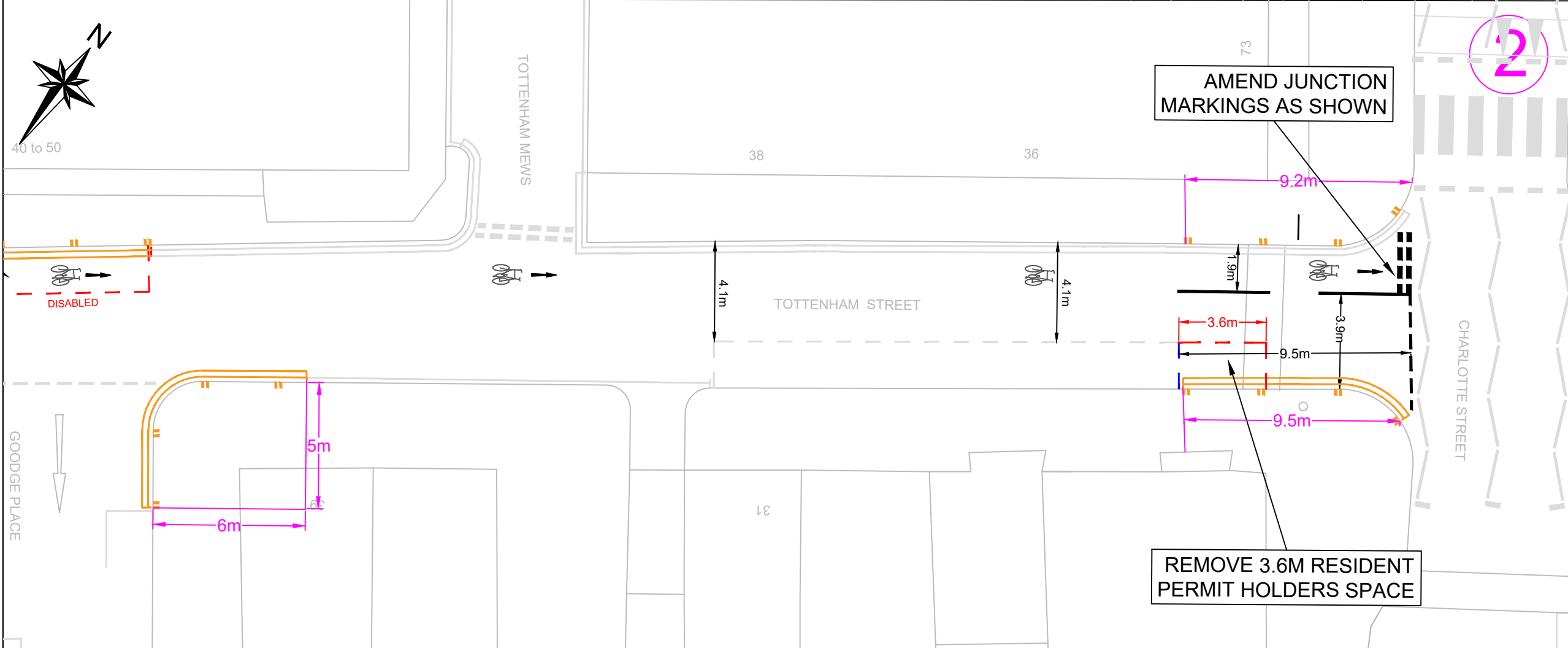






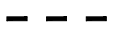





1



2

KEY

-  Existing lining
-  Removing parking lines
-  Upgrade single to double yellow lines (50mm width)
-  Proposed parking bay (sign number 1028.4, 50mm width)
-  Proposed double kerb blips (3m spacing 250mm x 50mm width)
-  Proposed white 'give way' lines (sign numbers 1003)
-  Proposed white lines (sign numbers 1009)
-  Proposed white lines (sign numbers 1004)
-  Proposed cycle symbol lining (sign number 1057: 750mm x 1215mm)
-  Proposed cycle directional arrow (1m length)

Rev	By	Date	Amendments

Camden
 Design Team
 Transport Strategy Service
 London Borough of Camden
 5 Pancras Square
 Tel 020 7974 5551, Fax 020 7974 6952
 DX 2106 Euston, Minicom 020 7974 6866

Project: **Cycle Permeability COVID - 19 measures 1 of 2**

Drawing Title: **Tottenham Street: Cleveland Street to Charlotte Street ETO Lining Drawing**

Scale: NTS	Date: Oct 2020
Drawn By: MW	File Ref:
Checked By: JA	Dwg Name:

Drawing Location: T:\Cptl_Schms\2020-21\Cycle Permeability 20-21\08_Drawings\01_Working Drawings\02_Feasibility

Drawing Number: Tottenham Street\ 001	Rev. B
---------------------------------------	---------------