





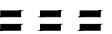

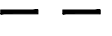





Amend junction markings as shown

Remove 4.0m of resident permit holders only bay

- KEY**
-  Existing lining
 -  Existing parking bays
 -  Proposed removing parking lines
 -  Proposed parking lines (sign number 1028: 50mm width)
 -  Proposed double kerb blips (3m spacing, 250mm x 50mm width)
 -  Proposed double yellow lines (50mm width)
 -  Proposed white 'give way' lines (sign numbers 1003)
 -  Proposed white lines (sign numbers 1009)
 -  Proposed white lines (sign numbers 1004)
 -  Proposed cycle symbol lining (sign number 1057: 750mm x 1215mm)

Rev	By	Date	Amendments

Camden
 Design Team
 Transport Strategy Service
 London Borough of Camden
 5 Pancras Square
 Tel 020 7974 5551, Fax 020 7974 6952
 DX 2106 Euston, Minicom 020 7974 6866

Project
 Cycle Permeability
 COVID - 19 measures

Drawing Title
 Warren Street
 ETO lining drawing
 1 of 3

Scale NTS	Date Nov 2020
Drawn By MW	File Ref
Checked By JA	Dwg Name
Drawing Location T:\Cptl_Schms\2020-21\Cycle Permeability 20-21\08_Drawings\01_Working Drawings\02_Feasibility	
Drawing Number Warren Street\ 002\01	Rev. D